



EVIDENCE BASE FOR THE EAST LONDON JOINT WASTE PLAN – APPENDIX 5 SITE PROFILES

**For the East London Boroughs of Barking & Dagenham,
Havering, Newham, and Redbridge**

Report prepared by: Hannah Dick, Victoria Manning, Peter Scholes and Amie Walley

Report Approved by: Peter Scholes

Date: November 2022

FINAL REPORT

Evidence Base for the East London Joint Waste Plan - Appendix 5

Site Profiles

Client: East London Waste Plan Boroughs

Prepared for:	Prepared by:
Alex Philpott	Hannah Dick, Principal Consultant
Be First, working on behalf of Barking and Dagenham Council	07944 284123
9th Floor	Hannah.dick@anthesisgroup.com
Maritime House, 1 Linton Road	
Barking,	Anthesis (UK) Ltd.
London IG11 8HG	Unit 3.G.1, 11-13 The Leathermarket
	Weston Street
Report written by:	London
Hannah Dick, Principal Consultant	SE1 3ER, UK
Victoria Manning, Director, Vitaka Consulting	
Peter Scholes, Principal Consultant	Website: www.anthesisgroup.com
Amie Walley, Consultant	Tel: 01865 250818
Analyst:	Company Registration: 08425819
Amie Walley, Consultant	
Quality Assurance	
Peter Scholes, Principal Consultant	
Report approved by:	
Peter Scholes, Principal Consultant, 5 th October 2021	
07852 589762	
Peter.scholes@anthesisgroup.com	

ANTHESIS CONSULTING GROUP

Anthesis is a specialist global sustainability services and solutions provider founded on the belief that sustainable business practices are at the heart of long-term commercial success.

We develop value-driven sustainability strategy which is underpinned by technical experience and delivered by innovative, collaborative teams across the world. We not only develop solutions for clients, but act as a delivery partner too.

We combine the reach of big consultancies with the deep expertise of our practice leaders from across the globe.

DISCLAIMER

Anthesis Consulting Group PLC has prepared this report for the sole use of the client and for the intended purposes as stated in the agreement between Anthesis and the client under which this report was completed. Anthesis has exercised due and customary care in preparing this report but has not, save as specifically stated, independently verified information provided by others. No other warranty, express or implied, is made in relation to the contents of this report. The use of this report, or reliance on its content, by unauthorised third parties without written permission from Anthesis shall be at their own risk, and Anthesis accepts no duty of care to such third parties. Any recommendations, opinions or findings stated in this report are based on facts and circumstances as they existed at the time the report was prepared. Any changes in such facts and circumstances may adversely affect the recommendations, opinions or findings contained in this report.

TABLE OF CONTENTS

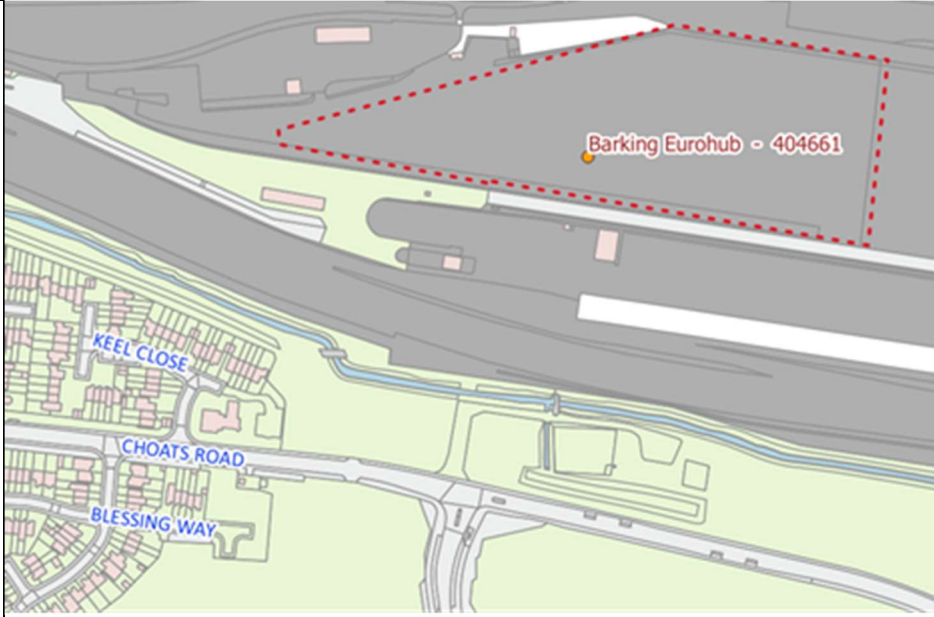
Anthesis Consulting Group	3
Disclaimer	3
Table of Contents.....	4
1 Barking & Dagenham	7
Barking Eurohub (D B Cargo)	8
Barking Materials Recycling Facility (Suez)	9
Barking Riverside Development Park (Muckit).....	10
Barking Transfer Station (Suez)	11
Barking Waste Transfer And Recycling Facility (Biffa)	12
Cannon Hygiene Barking Waste Facility	13
Clearun Recycling Limited	14
Creek Metals Limited	15
Dagenham Dock Aggregate Recycling Facility	16
Docklands Wharf Transfer Station.....	17
E L G Haniel Metals.....	18
East London Biogas Opco (previously Choats Road Organic WTF)	19
Edwards Recycling Ltd	20
Edwards Waste Recycling - Barking	21
Excel Skip Hire	22
Frizlands Lane Reuse & Recycling Centre	23
G & S Tyre Services Ltd.....	24
Hitch Street AD Plant	25
HKS Dagenham Ltd	26
Jac Skip Hire	27
M M S Recycling	28
Manns Waste Management Ltd.....	29
Max Recycling Ltd	30
Mc Grath Bros (Waste Control) Ltd.....	31
Media Park (London Recycling Services)	32
Pinns Wharf (vacant site).....	33
R White Waste Management Ltd.....	34
S Norton & Co Ltd	35
S U C Exc Uk Ltd	36
Thunderer Road (Neptune).....	37
Titan Waste Solutions Limited	38
Van Dalen Dagenham.....	39
Veolia Materials Recovery Facility	40


2	Havering	41
	A N V Vehicle Services	42
	Albright Transfer Station	43
	All Seasons Nursery	44
	Andrews Waste Management	45
	B & P Scrap Co Ltd	46
	Centenary Works	47
	Crow Metals	48
	East Hall Farm Inert Landfill	49
	Ecotech London Ltd	50
	Excel Waste Management Limited	51
	Ferry Lane South WTF	52
	Frog Island Waste Management Facility	53
	G & S Waste Recycling	54
	Gerpins Lane Reuse & Recycling Centre	55
	Kilnbridge Construction Services	56
	P Craven	57
	Pier Metals	58
	Pinch Restoration (Little Gerpins 2 Landfill)	59
	Rainham Clinical Treatment Centre	60
	Rainham Eazystore Ltd	61
	Rainham IBA Facility	62
	Rainham Jetty Transfer Station (Veolia)	63
	Rainham Landfill (Veolia)	64
	Rainham MRF (Veolia)	65
	Rainham Recycling Facility	66
	Randalls Car Dismantlers	67
	S Walsh & Son (Frog Island)	68
	Silt Lagoons, Rainham and Wennington Marshes - EPR/EP3035JG	69
	Unit 3 & 4 (Alan Gowing)	70
	Vauxcentre Ltd	71
	Veolia Inert Soils Coldharbour Lane	72
3	Newham	73
	Barbers Road Facility	74
	Brewsters, Dock Road	75
	Bywaters Recycling and Recovery Centre	76
	Connolley's Yard / Jighand	77
	Vacant Land (previously Dock Road Recycling Facility)	78
	Docklands Waste Recycling, Dock Road	79
	Drum Distribution Services U K Ltd	80


G & B Compressor Hire, Dock Road	81
G B N Services Ltd, Canning Town Depot (formerly Orion)	82
Harrow Green - Silvertown Recycling Centre	83
I O D Skip Hire Ltd	84
Jenkins Lane Reuse and Recycling Centre	85
Jenkins Lane Waste Management Facility.....	86
LCM Scrap Company Ltd	87
Marshgate Sidings / D B Cargo / S Walsh & Son	88
Mayer Parry, Bidder Street	89
Vacant Land (previously Mc Gee Asbestos Removal)	90
Metro (London G B) Limited.....	91
Mohawk Wharf Recycling Facility	92
P M C Soil Solutions Soil Management Facility.....	93
Recycled Material Supplies	94
Remet Canning Town, Cody Road	95
Thames Wharf.....	96
Vulcan Wharf (City Oils)	97
Williams Environmental WTS, Silvertown	98
4 Redbridge	99
Chigwell Road Reuse and Recycling Centre	100
Dial - A - Spare.....	101
GB Macks / GB Skip Hire.....	102
Ilford Recycling Centre	103
Kwik Body Works.....	104
Ley Street Depot.....	105
LM Metals	106
Rentokil Woodford Service Centre	107

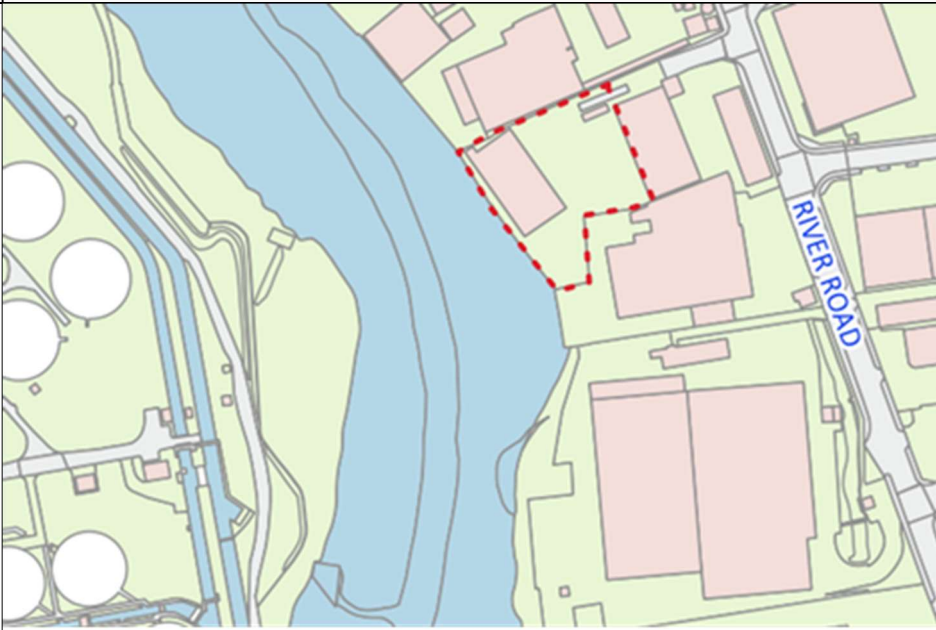
1 BARKING & DAGENHAM

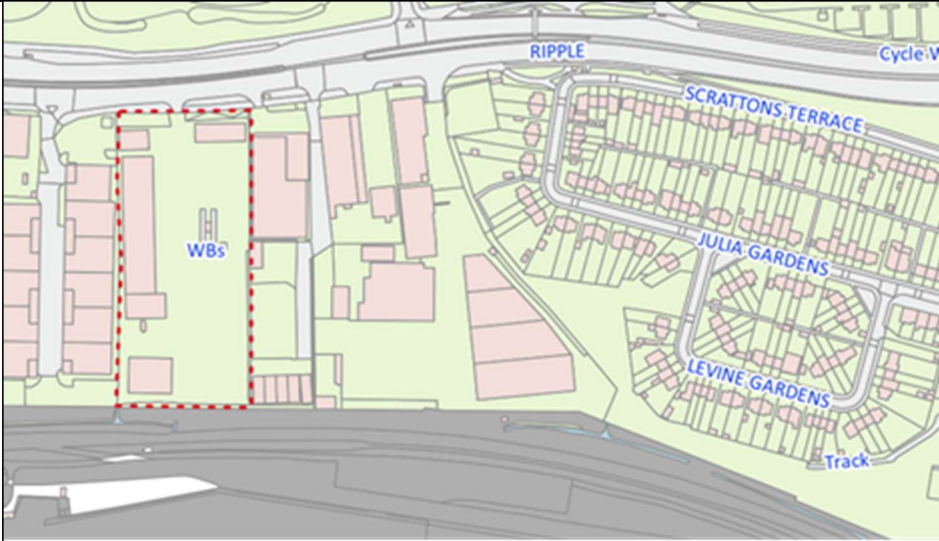
Barking Eurohub (D B Cargo)
Barking Materials Recycling Facility (Suez)
Barking Riverside Recycling Park (Muckit)
Barking Transfer Station (Suez)
Barking Waste Transfer And Recycling Facility (Biffa)
Cannon Hygiene U K Limited
Clearun Recycling Limited
Closed Loop Recycling Ltd
Creek Metals Limited
Dagenham Dock Aggregate Recycling Facility
Docklands Wharf Transfer Station
E L G Haniel Metals Limited
East London Biogas Opco limited
Edwards Recycling Ltd
Edwards Waste Paper Ltd
Excel Skip Hire Ltd
Frizlands Lane Reuse & Recycling Centre
G & S Tyre Services Ltd
Hitch Street AD Plant
HKS Dagenham Limited
Jac Skip Hire Limited
M M S Recycling
Manns Waste Management Ltd
Max Recycling Ltd
Mc Grath Bros (Waste Control) Limited
Media Park London Recycling Services
Pinns Wharf (vacant site, previously Corbyn Construction)
R White Waste Management Ltd
S Norton & Co Ltd
S U C Exc U K Ltd
Squibb & Davies
Thunderer Road (Neptune)
Titan Waste Solutions Ltd
Van Dalen UK Limited
Veolia MRF

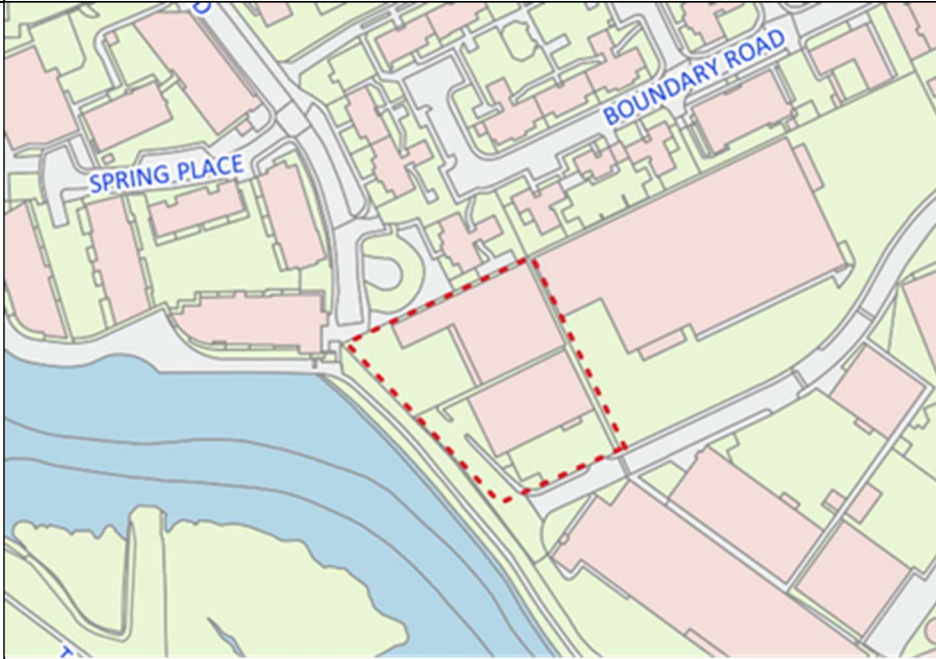
Site Name	Barking Eurohub (D B Cargo)	
Borough	Barking & Dagenham	
Site address	Box Lane, Renwick Road, Barking IG11 0SQ	
OS grid reference	TQ4749083218	
Site size (ha)	2.489	
Location map	 <p>© Crown copyright. All rights reserved. Licence number– 100019280 (2021)</p>	
Site operator	D B Cargo (UK) Limited	
Type of facility	S0905 : Inert and excavation WTS	
Throughput (tonnes)	2019	272,642
	2018	75,970
	2017	0
	2016	0
	2015	0
Licensed capacity	749,999	
Permit number	404661	
Type of waste accepted	CDE	
Planning policy designations	Strategic Industrial Location, Castle Green Site Allocation	


Site Name	Barking Materials Recycling Facility (Suez)	
Borough	Barking & Dagenham	
Site address	Docklands Wharf, 72-76 River Road, Barking IG11 0DS	
OS grid reference	TQ4575181781	
Site size (ha)	1.021	
Location map	 <p>© Crown copyright. All rights reserved. Licence number– 100019280 (2021)</p>	
Site operator	Suez Recycling and Recovery U K Ltd	
Type of facility	S0814 : Materials Recycling Facility	
Throughput (tonnes)	2019	6
	2018	0
	2017	0
	2016	47,406
	2015	54,006
Licensed capacity	74,999	
Permit number	101756	
Type of waste accepted	Hhold/Ind/Com	
Planning policy designations	Strategic Industrial Location	

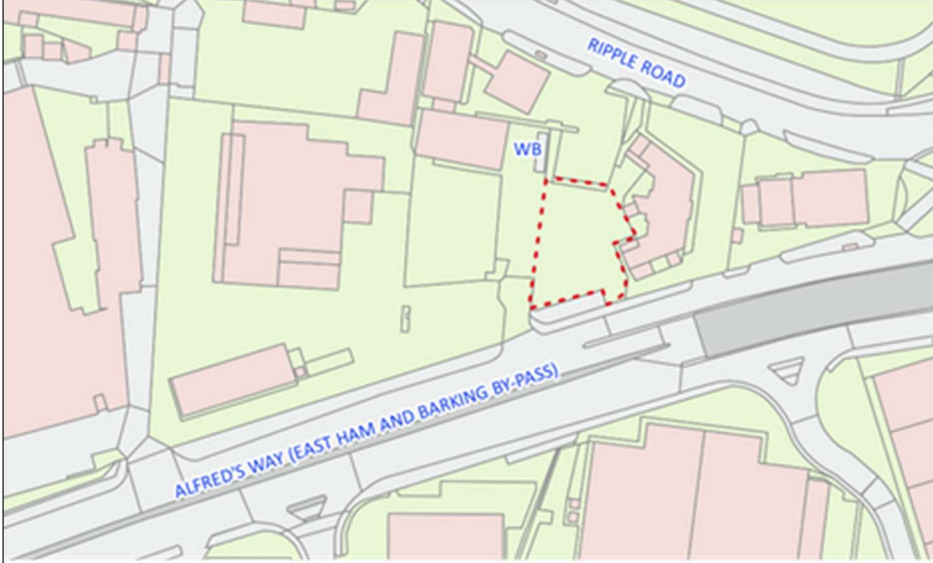
Site Name	Barking Riverside Development Park (Muckit)	
Borough	Barking & Dagenham	
Site address	River Road IG11 0XF	
OS grid reference	TQ4688882007	
Site size (ha)	0.991	
Location map	 <p>© Crown copyright. All rights reserved. Licence number– 100019280 (2021)</p>	
Site operator	Muckit Recycling Limited	
Type of facility	S0906 : Inert and excavation WTS with treatment	
Throughput (tonnes)	2019	6,792
	2018	108,272
	2017	54,587
	2016	44,254
	2015	0
Licensed capacity	N/A	
Permit number	101679	
Type of waste accepted	CDE	
Planning policy designations	Strategic Industrial Location	


Site Name	Barking Transfer Station (Suez)	
Borough	Barking & Dagenham	
Site address	New Free Trade Wharf, 40 River Road, Barking IG11 0DW	
OS grid reference	TQ4549982289	
Site size (ha)	0.258	
Location map	 <p>© Crown copyright. All rights reserved. Licence number– 100019280 (2021)</p>	
Site operator	Suez Recycling & Recovery South East Ltd (previously Shukco 347 Ltd)	
Type of facility	A11 : Household, Commercial & Industrial Waste Transfer Stn	
Throughput (tonnes)	2019	143,640
	2018	200,734
	2017	177,579
	2016	169,155
	2015	101,744
Licensed capacity	182,500	
Permit number	80572	
Type of waste accepted	Hhold/Ind/Com, CDE	
Planning policy designations	Strategic Industrial Location	


Site Name	Barking Waste Transfer And Recycling Facility (Biffa)	
Borough	Barking & Dagenham	
Site address	Barking Waste Transfer And Recycling Facility, Maybells Farm, Ripple Road, Barking IG11 0TT	
OS grid reference	TQ4749983446	
Site size (ha)	1.605	
Location map	 <p>© Crown copyright. All rights reserved. Licence number– 100019280 (2021)</p>	
Site operator	Biffa Waste Services Ltd	
Type of facility	A11 : Household, Commercial & Industrial Waste Transfer Stn	
Throughput (tonnes)	2019	99,091
	2018	84,164
	2017	102,212
	2016	119,022
	2015	122,291
Licensed capacity	218,500	
Permit number	80109	
Type of waste accepted	Hhold/Ind/Com	
Planning policy designations	Strategic Industrial Location, Thames Road Site Allocation	


Site Name	Cannon Hygiene Barking Waste Facility	
Borough	Barking & Dagenham	
Site address	Unit 3, New England Industrial Estate, Gascoigne Road, Barking, Essex, IG11 7NZ,	
OS grid reference	TQ4432283223	
Site size (ha)	0.469	
Location map	 <p>© Crown copyright. All rights reserved. Licence number– 100019280 (2021)</p>	
Site operator	Citron Hygiene U K Limited (previously OCS Group U K Limited)	
Type of facility	S0824 : Clinical Waste Transfer Station	
Throughput (tonnes)	2019	442
	2018	417
	2017	435
	2016	264
	2015	0
Licensed capacity	74,999	
Permit number	402973	
Type of waste accepted	Hhold/Ind/Com, Haz	
Planning policy designations	Locally Significant Industrial Site	


Site Name	Clearun Recycling Limited	
Borough	Barking & Dagenham	
Site address	80 River Road, Barking IG11 0DS	
OS grid reference	Easting Northing	
Site size (ha)	1.729	
Location map	 <p>© Crown copyright. All rights reserved. Licence number– 100019280 (2021)</p>	
Site operator	Clearun Recycling Limited	
Type of facility	A11 : Household, Commercial & Industrial Waste T Stn	
Throughput (tonnes)	2019	0
	2018	0
	2017	16,240
	2016	22,147
	2015	19,685
Licensed capacity	N/A	
Permit number	CB3901FM (100076)	
Type of waste accepted	Hhold/Ind/Com, CDE	
Planning policy designations	Strategic Industrial Location, adjacent to a Key Regeneration Area	


Site Name	Creek Metals Limited			
Borough	Barking & Dagenham			
Site address	Eastern Works, Alfreds Way, Barking IG11 0AT			
OS grid reference	TQ4617783656			
Site size (ha)	0.098			
Location map	 <p>© Crown copyright. All rights reserved. Licence number– 100019280 (2021)</p>			
Site operator	Creek Metals Limited			
Type of facility	A20 : Metal Recycling Site (mixed MRS's)		SR2011 No3: Vehicle Depollution Facility <5000 tps	
Throughput (tonnes)	2019	13,478	2019	0
	2018	12,127	2018	85
	2017	15,965	2017	170
	2016	14,097	2016	129
	2015	7,049	2015	239
Licensed capacity	69,000		N/A	
Permit number	80111		BB3709FE (400121)	
Type of waste accepted	Hhold/Ind/Com, CDE, Haz			
Planning policy designations	Strategic Industrial Location			

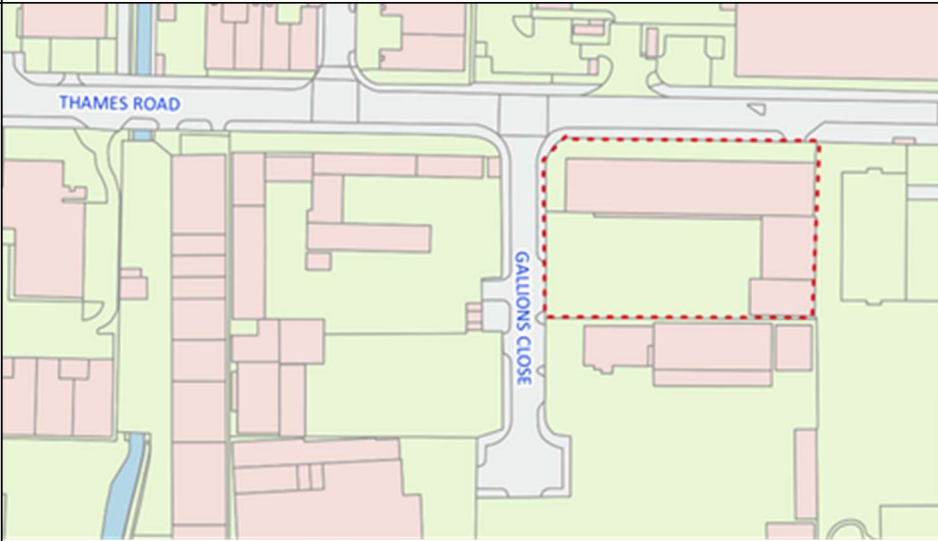
Site Name	Dagenham Dock Aggregate Recycling Facility	
Borough	Barking & Dagenham	
Site address	Dagenham Dock Aggregate Recycling Facility, Land On Breach Lane, Dagenham, London, RM9 6QD,	
OS grid reference	TQ4923182155	
Site size (ha)	0.868	
Location map	 <p>© Crown copyright. All rights reserved. Licence number– 100019280 (2021)</p>	
Site operator	Hanson Quarry Products Europe Ltd	
Type of facility	A15 : Material Recycling Treatment Facility	
Throughput (tonnes)	2019	22,161
	2018	28,493
	2017	4,333
	2016	429
	2015	1,876
Licensed capacity	249,999	
Permit number	401033	
Type of waste accepted	CDE	
Planning policy designations	Strategic Industrial Location	


Site Name	Docklands Wharf Transfer Station	
Borough	Barking & Dagenham	
Site address	Docklands Wharf Transfer Station, 72 - 76 River Road, Barking, Essex, IG11 0DY,	
OS grid reference	TQ4589081744	
Site size (ha)	1.036	
Location map	 <p>© Crown copyright. All rights reserved. Licence number– 100019280 (2021)</p>	
Site operator	Multi Services Kent Limited	
Type of facility	A9 : Hazardous Waste Transfer Station	
Throughput (tonnes)	2019	61,619
	2018	61,473
	2017	61,473
	2016	66,444
	2015	73,892
Licensed capacity	414,700	
Permit number	80525	
Type of waste accepted	All	
Planning policy designations	Strategic Industrial Location	


Site Name	E L G Haniel Metals	
Borough	Barking & Dagenham	
Site address	12-14 River Road, Barking, Essex, IG11 0DG,	
OS grid reference	TQ4537782670	
Site size (ha)	0.675	
Location map	 <p>© Crown copyright. All rights reserved. Licence number– 100019280 (2021)</p>	
Site operator	E L G Haniel Metals Limited	
Type of facility	S0821 : Metal recycling site	
Throughput (tonnes)	2019	20,723
	2018	17,917
	2017	17,562
	2016	16,128
	2015	15,940
Licensed capacity	74,999	
Permit number	400638	
Type of waste accepted	Hhold/Ind/Com, CDE	
Planning policy designations	Strategic Industrial Location	

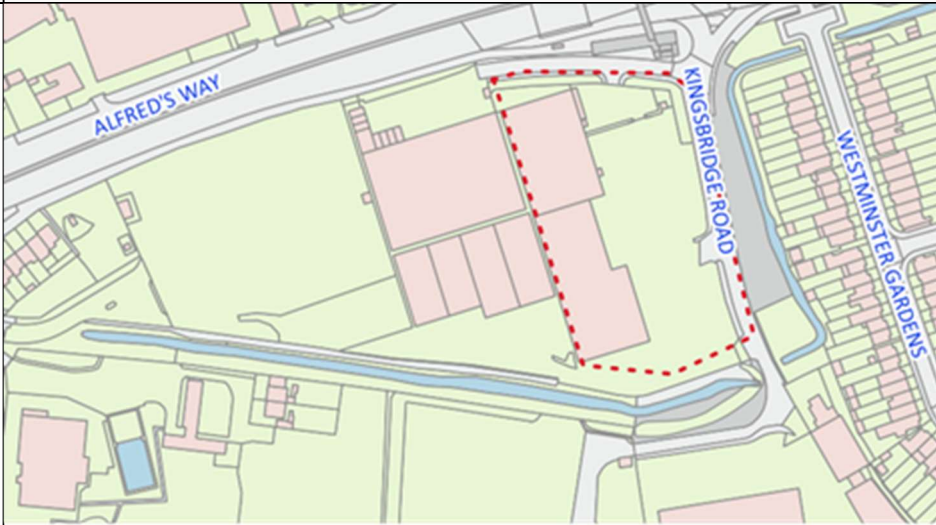
Site Name	East London Biogas Opco (previously Choats Road Organic WTF)	
Borough	Barking & Dagenham	
Site address	Organic Waste Treatment Facility, London Sustainable Industries Park, Halyard Street, Dagenham Dock, Dagenham, RM9 6LF	
OS grid reference	TQ4838082410	
Site size (ha)	1.881	
Location map	 <p>© Crown copyright. All rights reserved. Licence number– 100019280 (2021)</p>	
Site operator	East London Biogas Opco limited	
Type of facility	T02 : AD installation	
Throughput (tonnes)	2019	43,912
	2018	34,674
	2017	37,827
	2016	0
	2015	0
Licensed capacity	TBC	
Permit number	PP3437WR	
Type of waste accepted	Hhold/Ind/Com	
Planning policy designations	Strategic Industrial Location	

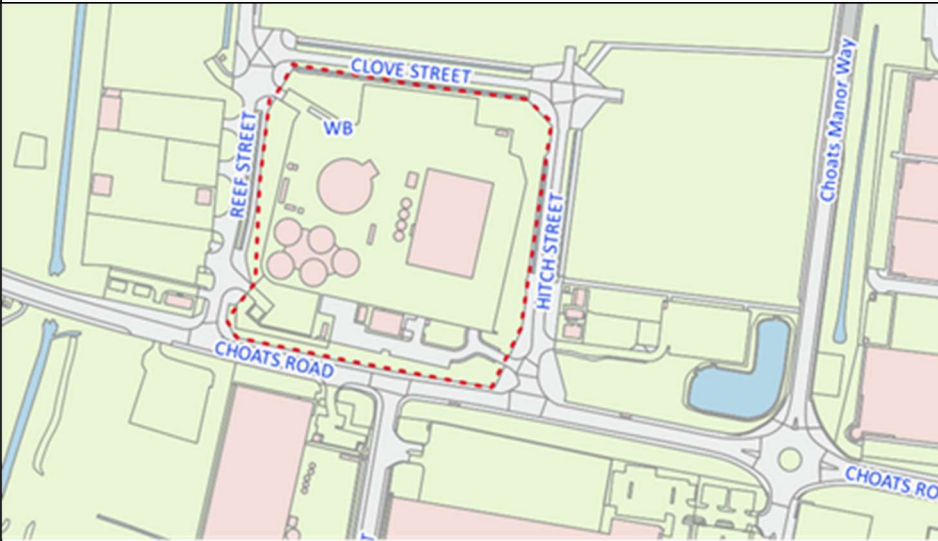
Site Name	Edwards Recycling Ltd	
Borough	Barking & Dagenham	
Site address	Perry Road, Off Chequers Lane, Dagenham, Essex, RM9 6QD,	
OS grid reference	TQ4905181907	
Site size (ha)	0.363	
Location map	 <p>© Crown copyright. All rights reserved. Licence number– 100019280 (2021)</p>	
Site operator	Edwards Recycling Ltd	
Type of facility	S0803 : HCI Waste TS + treatment	
Throughput (tonnes)	2019	7,881
	2018	0
	2017	0
	2016	0
	2015	0
Licensed capacity	74,999	
Permit number	402132	
Type of waste accepted	Hhold/Ind/Com	
Planning policy designations	Strategic Industrial Location	


Site Name	Edwards Waste Recycling - Barking	
Borough	Barking & Dagenham	
Site address	The Recycling Centre, Gallions Close, Off Thames Road, Barking, Essex, IG11 0JD,	
OS grid reference	TQ4640082747	
Site size (ha)	0.422	
Location map	 <p>© Crown copyright. All rights reserved. Licence number– 100019280 (2021)</p>	
Site operator	Edwards Waste Paper Ltd	
Type of facility	A11 : Household, Commercial & Industrial Waste Transfer Stn	
Throughput (tonnes)	2019	27,528
	2018	62,927
	2017	90,095
	2016	79,890
	2015	79,734
Licensed capacity	74,999	
Permit number	80765	
Type of waste accepted	Hhold/Ind/Com	
Planning policy designations	Strategic Industrial Location, Thames Road Site Allocation	


Site Name	Excel Skip Hire	
Borough	Barking & Dagenham	
Site address	80 River Road, Barking IG11 0DS	
OS grid reference	TQ4625681609	
Site size (ha)	1.729	
Location map	 <p>© Crown copyright. All rights reserved. Licence number– 100019280 (2021)</p>	
Site operator	Excel Skip Hire Ltd	
Type of facility	A11 : Household, Commercial & Industrial Waste T Stn	
Throughput (tonnes)	2019	0
	2018	0
	2017	0
	2016	20,228
	2015	27,425
Licensed capacity	N/A	
Permit number	GP3590VL (101529)	
Type of waste accepted	Hhold/Ind/Com, CDE	
Planning policy designations	Strategic Industrial Location	

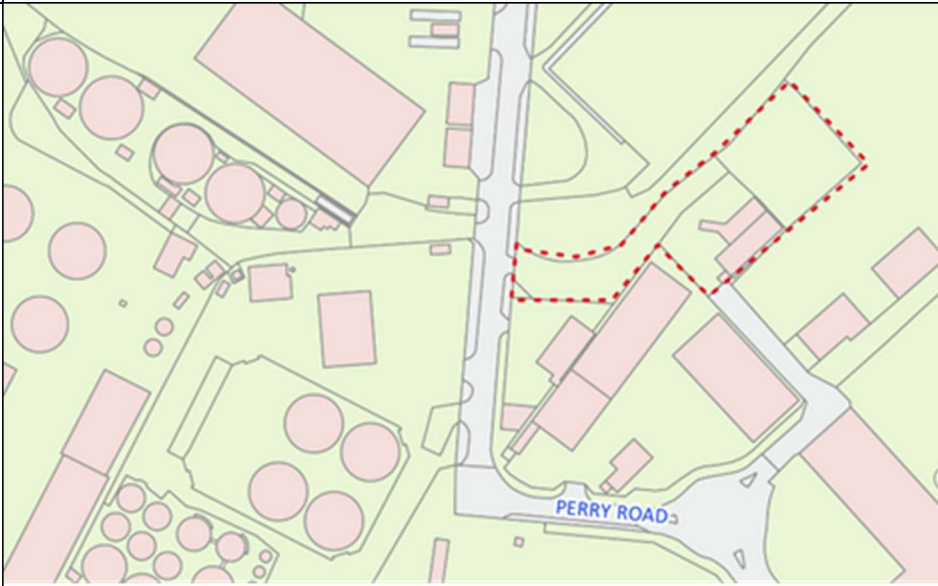
Site Name	Frizlands Lane Reuse & Recycling Centre	
Borough	Barking & Dagenham	
Site address	Frizlands Depot, Rainham Road North, Dagenham, Essex, RM10 7HX,	
OS grid reference	TQ4963186540	
Site size (ha)	0.677	
Location map	 <p>© Crown copyright. All rights reserved. Licence number– 100019280 (2021)</p>	
Site operator	Renewi U K Services Limited (ELWA)	
Type of facility	A11 : Household, Commercial & Industrial Waste Transfer Stn	
Throughput (tonnes)	2019	27,419
	2018	17,915
	2017	12,865
	2016	13,813
	2015	24,049
Licensed capacity	80,000	
Permit number	80105	
Type of waste accepted	Hhold/Ind/Com	
Planning policy designations	No designations	


Site Name	G & S Tyre Services Ltd	
Borough	Barking & Dagenham	
Site address	G & S Tyre Services Ltd, Kingsbridge Road, Barking, Essex, IG11 0BD,	
OS grid reference	TQ4491983108	
Site size (ha)	0.956	
Location map	 <p>© Crown copyright. All rights reserved. Licence number– 100019280 (2021)</p>	
Site operator	G & S Tyre Services Ltd	
Type of facility	S0803 : HCI Waste TS + treatment	
Throughput (tonnes)	2019	683
	2018	756
	2017	5,115
	2016	529
	2015	509
Licensed capacity	74,999	
Permit number	102554	
Type of waste accepted	Hhold/Ind/Com	
Planning policy designations	Strategic Industrial Location	


Site Name	Hitch Street AD Plant	
Borough	Barking & Dagenham	
Site address	ReFood UK, 1 Hitch Street, Dagenham, Essex, RM9 6FA	
OS grid reference	TQ4830082750	
Site size (ha)	3.69	
Location map	 <p>© Crown copyright. All rights reserved. Licence number– 100019280 (2021)</p>	
Site operator	ReFood UK Limited	
Type of facility	T02 : AD installation	
Throughput (tonnes)	2019	218,309
	2018	46,757
	2017	12,859
	2016	0
	2015	0
Licensed capacity	TBC	
Permit number	QP3735DL	
Type of waste accepted	Hhold/Ind/Com	
Planning policy designations	Strategic Industrial Location	

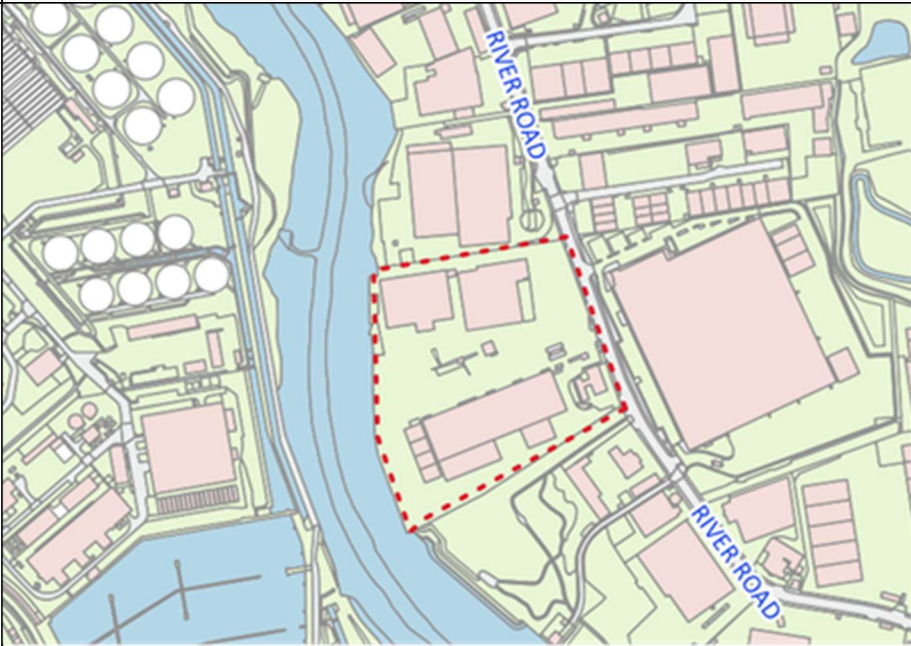
Site Name	HKS Dagenham Ltd	
Borough	Barking & Dagenham	
Site address	Dagenham Docks, Perry Road, Dagenham, RM9 6QD	
OS grid reference	TQ4900081790	
Site size (ha)	0.561	
Location map	 <p>© Crown copyright. All rights reserved. Licence number– 100019280 (2021)</p>	
Site operator	HKS Dagenham Limited	
Type of facility	TM1 : Metal Recycling installation	
Throughput (tonnes)	2019	51,521
	2018	27,370
	2017	0
	2016	0
	2015	0
Licensed capacity	TBC	
Permit number	RP3539QY	
Type of waste accepted	Hhold/Ind/Com	
Planning policy designations	Strategic Industrial Location	

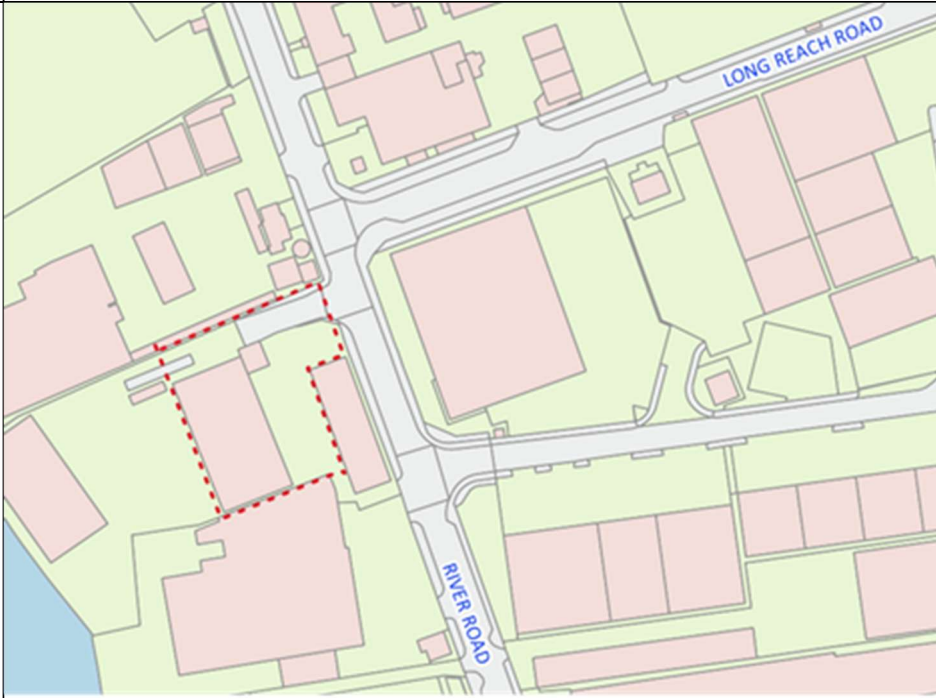
Site Name	Jac Skip Hire	
Borough	Barking & Dagenham	
Site address	11 Atcost Road, Barking, Essex, IG11 0EQ,	
OS grid reference	TQ4615781832	
Site size (ha)	0.549	
Location map	 <p>© Crown copyright. All rights reserved. Licence number– 100019280 (2021)</p>	
Site operator	Jac Skip Hire Limited	
Type of facility	S1506 No 6: 75kte HCl Waste TS + treatment	
Throughput (tonnes)	2019	10,051
	2018	4,917
	2017	0
	2016	0
	2015	0
Licensed capacity	74,999	
Permit number	404048	
Type of waste accepted	CDE	
Planning policy designations	Strategic Industrial Location	


Site Name	M M S Recycling	
Borough	Barking & Dagenham	
Site address	2 Chequers Lane, Dagenham, Essex, RM9 6QJ,	
OS grid reference	TQ4893581991	
Site size (ha)	0.388	
Location map	 <p>© Crown copyright. All rights reserved. Licence number– 100019280 (2021)</p>	
Site operator	M M S Supplies Limited	
Type of facility	S1506 No 6: 75kte HCl Waste TS + treatment	
Throughput (tonnes)	2019	16,015
	2018	11,769
	2017	0
	2016	0
	2015	0
Licensed capacity	75,000	
Permit number	404533	
Type of waste accepted	CDE	
Planning policy designations	Strategic Industrial Location	


Site Name	Manns Waste Management Ltd	
Borough	Barking & Dagenham	
Site address	Old Bus Depot, Perry Road, Chequers Lane, Dagenham, Essex, RM9 6QD,	
OS grid reference	TQ4906382040	
Site size (ha)	0.807	
Location map	 <p>© Crown copyright. All rights reserved. Licence number– 100019280 (2021)</p>	
Site operator	Manns Waste Management Ltd	
Type of facility	S0803 : HCI Waste TS + treatment	
Throughput (tonnes)	2019	47,500
	2018	60,000
	2017	46,000
	2016	42,290
	2015	47,346
Licensed capacity	74,999	
Permit number	101645	
Type of waste accepted	Hhold/Ind/Com, CDE	
Planning policy designations	Strategic Industrial Location, Joint Waste Plan	


Site Name	Max Recycling Ltd	
Borough	Barking & Dagenham	
Site address	19 Thames Road, Barking IG11 0HS	
OS grid reference	TQ4591982837	
Site size (ha)	0.292	
Location map	 <p>© Crown copyright. All rights reserved. Licence number– 100019280 (2021)</p>	
Site operator	Max Recycling Ltd	
Type of facility	S0803 : HCI Waste TS + treatment	
Throughput (tonnes)	2019	0
	2018	598
	2017	4,945
	2016	8,410
	2015	7,000
Licensed capacity	75,000	
Permit number	CB3702UW (402252)	
Type of waste accepted	CDE	
Planning policy designations	Strategic Industrial Location	


Site Name	Mc Grath Bros (Waste Control) Ltd	
Borough	Barking & Dagenham	
Site address	54 - 60 River Road, Barking, Essex, IG11 0DS,	
OS grid reference	TQ4558482008	
Site size (ha)	4.082	
Location map	 <p>© Crown copyright. All rights reserved. Licence number– 100019280 (2021)</p>	
Site operator	Mc Grath Bros (Waste Control) Limited	
Type of facility	A11 : Household, Commercial & Industrial Waste Transfer Stn	
Throughput (tonnes)	2019	318,707
	2018	335,109
	2017	347,727
	2016	312,023
	2015	264,155
Licensed capacity	480,000	
Permit number	80535	
Type of waste accepted	Hhold/Ind/Com, CDE	
Planning policy designations	Strategic Industrial Location	


Site Name	Media Park (London Recycling Services)	
Borough	Barking & Dagenham	
Site address	Media Park, 40 A & B River Road, Barking, Essex, IG11 0DW,	
OS grid reference	TQ4554782301	
Site size (ha)	0.258	
Location map	 <p>© Crown copyright. All rights reserved. Licence number– 100019280 (2021)</p>	
Site operator	London Recycling Services Limited	
Type of facility	S1506 No 6: 75kte HCI Waste TS + treatment	
Throughput (tonnes)	2019	11,966
	2018	12,528
	2017	5,060
	2016	0
	2015	0
Licensed capacity	74,999	
Permit number	403475	
Type of waste accepted	CDE	
Planning policy designations	Strategic Industrial Location	

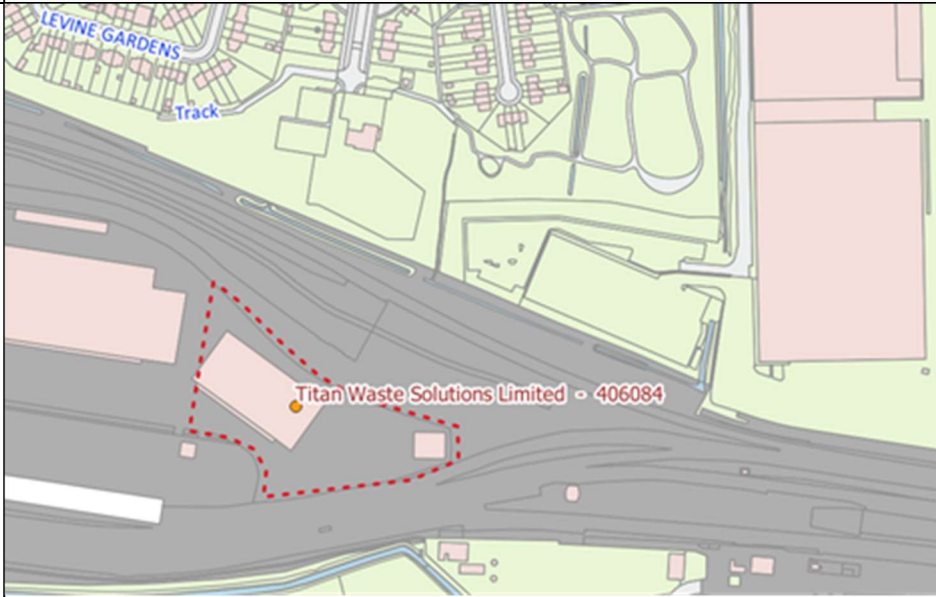
Site Name	Pinns Wharf (vacant site)	
Borough	Barking & Dagenham	
Site address	Pinns Wharf, 18 River Road, Barking, Essex, IG11 0DH	
OS grid reference	TQ4532982578	
Site size (ha)	1.594	
Location map	 <p>© Crown copyright. All rights reserved. Licence number– 100019280 (2021)</p>	
Site operator	(previously Corbyn Construction)	
Type of facility	A16 : Physical Treatment Facility	
Throughput (tonnes)	2019	-
	2018	-
	2017	-
	2016	-
	2015	19,840
Licensed capacity	TBC	
Permit number	104912 (surrendered)	
Type of waste accepted	Hhold/Ind/Com	
Planning policy designations	Strategic Industrial Location	


Site Name	R White Waste Management Ltd	
Borough	Barking & Dagenham	
Site address	75 - 77 Chequers Lane, Dagenham RM9 6QJ	
OS grid reference	TQ4882582106	
Site size (ha)	1.739	
Location map	 <p>© Crown copyright. All rights reserved. Licence number– 100019280 (2021)</p>	
Site operator	R White Waste Management Ltd	
Type of facility	A9 : Hazardous Waste Transfer Station	
Throughput (tonnes)	2019	60,911
	2018	40,469
	2017	55,308
	2016	32,083
	2015	6,764
Licensed capacity	170,256	
Permit number	80583	
Type of waste accepted	CDE	
Planning policy designations	Strategic Industrial Location, Joint Waste Plan	


Site Name	S Norton & Co Ltd			
Borough	Barking & Dagenham			
Site address	72-76 River Road, Barking, Essex, IG11 0DS,			
OS grid reference	TQ4587281662		TQ4585981694	
Site size (ha)	0.618			
Location map	 <p>© Crown copyright. All rights reserved. Licence number– 100019280 (2021)</p>			
Site operator	S Norton & Co Ltd			
Type of facility	S0821 : Metal recycling site			
Throughput (tonnes)	2019	152,257	2019	2
	2018	100,481	2018	6,059
	2017	123,465	2017	0
	2016	0	2016	0
	2015	0	2015	0
Licensed capacity	200,000		74,999	
Permit number	103643		103650	
Type of waste accepted	Hhold/Ind/Com, CDE			
Planning policy designations	Strategic Industrial Location			

Site Name	S U C Exc U k Ltd	
Borough	Barking & Dagenham	
Site address	Unit 2, Choats Road, Dagenham, London, RM9 6RJ,	
OS grid reference	TQ4815382738	
Site size (ha)	1.344	
Location map	 <p>© Crown copyright. All rights reserved. Licence number– 100019280 (2021)</p>	
Site operator	S U C Exc U K Ltd	
Type of facility	SR2010 No12 : Treatment of waste to produce soil <75,000 tpy	
Throughput (tonnes)	2019	52,727
	2018	51,408
	2017	53,947
	2016	44,391
	2015	36,916
Licensed capacity	74,999	
Permit number	104126	
Type of waste accepted	CDE	
Planning policy designations	Strategic Industrial Location, Joint Waste Plan	

Site Name	Thunderer Road (Neptune)	
Borough	Barking & Dagenham	
Site address	Thunderer Road, Chequers Lane, Dagenham, Essex, RM9 6QD,	
OS grid reference	TQ4832982132	
Site size (ha)	0.835	
Location map	 <p>© Crown copyright. All rights reserved. Licence number– 100019280 (2021)</p>	
Site operator	Neptune Contract Services Limited	
Type of facility	A16 : Physical Treatment Facility	
Throughput (tonnes)	2019	108,324
	2018	102,278
	2017	160,403
	2016	60,231
	2015	0
Licensed capacity	175,000	
Permit number	403070	
Type of waste accepted	CDE	
Planning policy designations	Strategic Industrial Location	


Site Name	Titan Waste Solutions Limited	
Borough	Barking & Dagenham	
Site address	Box Lane, Barking, London, IG11 0SQ,	
OS grid reference	TQ4791183180	
Site size (ha)	1.087	
Location map	 <p>The map shows an aerial view of an industrial area. A red dashed line outlines the site of Titan Waste Solutions Limited, which is marked with a red dot and labeled 'Titan Waste Solutions Limited - 406084'. To the north of the site is a residential area labeled 'LEVINE GARDENS' and a 'Track'. The site is situated near a road and a canal.</p>	
	© Crown copyright. All rights reserved. Licence number– 100019280 (2021)	
Site operator	Titan Waste Solutions Ltd	
Type of facility	S1506 No 6: 75kte HCl Waste TS + treatment	
Throughput (tonnes)	2019	5,971
	2018	0
	2017	0
	2016	0
	2015	0
Licensed capacity	-	
Permit number	406084	
Type of waste accepted	CDE	
Planning policy designations	Strategic Industrial Location	


Site Name	Van Dalen Dagenham	
Borough	Barking & Dagenham	
Site address	Hunts Wharf, Perry Road, Chequers Lane, Dagenham RM8 6QY	
OS grid reference	TQ4900081750	
Site size (ha)	0.629	
Location map	 <p>© Crown copyright. All rights reserved. Licence number– 100019280 (2021)</p>	
Site operator	Van Dalen UK Limited	
Type of facility	A16 : Physical Treatment Facility	
Throughput (tonnes)	2019	0
	2018	24,690
	2017	49,462
	2016	49,382
	2015	64,712
Licensed capacity	150,000	
Permit number	VP3597NP (80620) – to PPC	
Type of waste accepted	Hhold/Ind/Com	
Planning policy designations	Strategic Industrial Location, Joint Waste Plan	

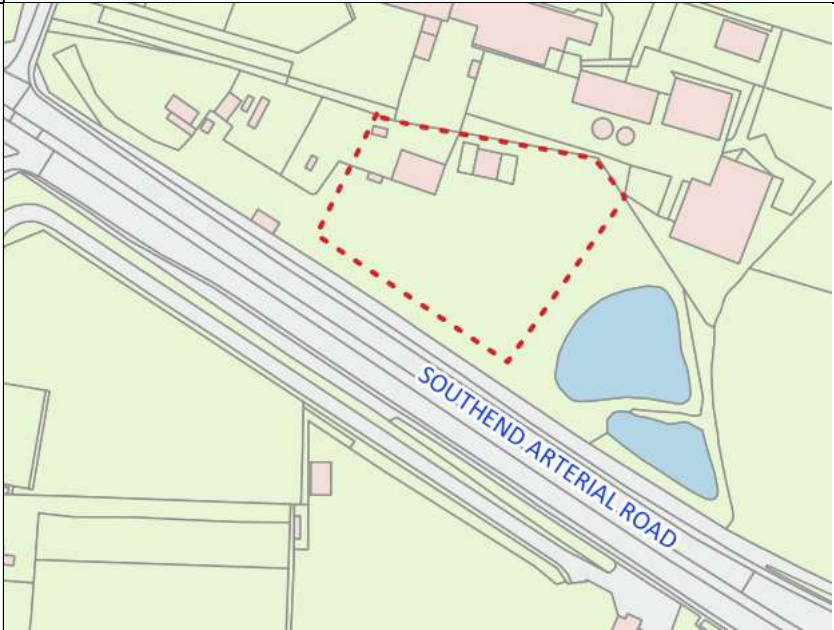
Site Name	Veolia Materials Recovery Facility	
Borough	Barking & Dagenham	
Site address	Materials Recovery Facility, Choats Road, Dagenham Dock, Dagenham, Essex, RM9 6LF,	
OS grid reference	TQ4823882572	
Site size (ha)	1.284	
Location map	 <p>© Crown copyright. All rights reserved. Licence number– 100019280 (2021)</p>	
Site operator	Veolia E S (U K) Limited	
Type of facility	S0814 : Materials Recycling Facility	
Throughput (tonnes)	2019	12,372
	2018	10,507
	2017	6,381
	2016	418
	2015	0
Licensed capacity	75,000	
Permit number	80759	
Type of waste accepted	Hhold/Ind/Com	
Planning policy designations	Strategic Industrial Location, Joint Waste Plan	


2 HAVERING


A N V Vehicle Services
Albright Transfer Station
All Seasons Nursery
Andrews Waste Management
B & P Scrap Co Ltd
Centenary Works
Crow Metals
East Hall Farm Inert Landfill
Ecotech London Limited
Excel Waste Management
Ferry Lane South WTF
Frog Island Waste Management Facility
G & S Waste Recycling
Gerpins Lane Reuse & Recycling Centre
Kilnbridge Construction Services Ltd
P Craven
Pier Metals
Pinch Restoration
Rainham Clinical Treatment Centre
Rainham Eazystore Ltd
Rainham IBA Facility
Rainham Jetty Transfer Station
Rainham Landfill
Rainham M R F
Rainham Recycling Facility
Randalls Car Dismantlers
S Walsh (Frog Island)
Silt Lagoons, Rainham and Wennington Marshes
Unit 3 & 4 (Alan Gowing)
Vauxcentre Ltd
Veolia Inert Soils Coldharbour Lane


Site Name	A N V Vehicle Services	
Borough	Havering	
Site address	7b Salamons Way, Ferry Lane South, Rainham, Essex, RM13 9UL,	
OS grid reference	TQ5124781430	
Site size (ha)	0.122	
Location map	 <p>© Crown copyright. All rights reserved Licence number – 100019280 (2021)</p>	
Site operator	Hunt, Geoffrey Paul	
Type of facility	A19 : Metal Recycling Site (Vehicle Dismantler)	
Throughput (tonnes)	2019	13
	2018	28
	2017	52
	2016	36
	2015	6
Licensed capacity	2,499	
Permit number	80651	
Type of waste accepted	Hazardous	
Planning policy designations	Strategic Industrial Location	


Site Name	Albright Transfer Station	
Borough	Havering	
Site address	Unit 6, Albright Industrial Estate, Ferry Lane, Rainham, Essex, RM13 9BU,	
OS grid reference	TQ5169681908	
Site size (ha)	0.523	
Location map	 <p>© Crown copyright. All rights reserved Licence number – 100019280 (2021)</p>	
Site operator	Albright Transfer Station Limited	
Type of facility	A14 : Transfer Station taking Non-Biodegradable Wastes	
Throughput (tonnes)	2019	67,901
	2018	52,814
	2017	54,747
	2016	68,563
	2015	67,772
Licensed capacity	74,999	
Permit number	80378	
Type of waste accepted	CDE	
Planning policy designations	Strategic Industrial Location	


Site Name	All Seasons Nursery	
Borough	Havering	
Site address	All Seasons Nursery, Folks Lane, Essex,	
OS grid reference	TQ 57658 88713	
Site size (ha)	0.694	
Location map	 <p>© Crown copyright. All rights reserved Licence number – 100019280 (2021)</p>	
Site operator	M R SERVICES (ESSEX) LIMITED	
Type of facility	SR2010 No12 : Treatment of waste to produce soil <75,000 tpy	
Throughput (tonnes)	2019	3,640
	2018	0
	2017	0
	2016	0
	2015	0
Licensed capacity	No Information	
Permit number	120015	
Type of waste accepted	CDE	
Planning policy designations	Minerals Safeguarding Area, Metropolitan Green Belt, Thames Chase Community Forest	


Site Name	Andrews Waste Management	
Borough	Havering	
Site address	Andrews Waste Management, Frog Lane, Off Marsh Way, Rainham, Essex, RM13 8UG,	
OS grid reference	TQ5069681222	
Site size (ha)	1.492	
Location map	 <p>© Crown copyright. All rights reserved Licence number – 100019280 (2021)</p>	
Site operator	Andrews Waste Management Limited	
Type of facility	S1506 No 6: 75kte HCl Waste TS + treatment	
Throughput (tonnes)	2019	121,315
	2018	0
	2017	0
	2016	0
	2015	0
Licensed capacity	74,999	
Permit number	404887	
Type of waste accepted	Hhold/Ind/Com	
Planning policy designations	Strategic Industrial Location	


Site Name	B & P Scrap Co Ltd	
Borough	Havering	
Site address	New Road, Wennington, Rainham, Essex, RM13 9EB,	
OS grid reference	TQ5456680556	
Site size (ha)	0.784	
Location map	 <p>© Crown copyright. All rights reserved Licence number – 100019280 (2021)</p>	
Site operator	B & P Scrap Co Ltd	
Type of facility	A11 : Household, Commercial & Industrial Waste Transfer Stn	
Throughput (tonnes)	2019	1,428
	2018	18,866
	2017	10,505
	2016	0
	2015	9,500
Licensed capacity	74,999	
Permit number	101699	
Type of waste accepted	All	
Planning policy designations	Metropolitan Green Belt	


Site Name	Centenary Works	
Borough	Havering	
Site address	Centenary Works, Manor Way, Rainham, Essex, RM13 8RR,	
OS grid reference	TQ 51585 82511	
Site size (ha)	0.888	
Location map	 <p>© Crown copyright. All rights reserved Licence number – 100019280 (2021)</p>	
Site operator	F J Church & Sons Limited	
Type of facility	A16 : Physical Treatment Facility	
Throughput (tonnes)	2019	22,563
	2018	21,214
	2017	20,781
	2016	22,211
	2015	24,696
Licensed capacity	74,999	
Permit number	80771	
Type of waste accepted	Hhold/Ind/Com, Hazardous	
Planning policy designations	Site Specific Allocations: Rainham West	


Site Name	Crow Metals	
Borough	Havering	
Site address	Crow Metals, Jutsum Lane, Off Crow Lane, Romford, Essex, RM7 0EE,	
OS grid reference	TQ4983987772	
Site size (ha)	0.208	
Location map	 <p>© Crown copyright. All rights reserved Licence number – 100019280 (2021)</p>	
Site operator	Crow Metals Limited	
Type of facility	A20 : Metal Recycling Site (mixed MRS's)	
Throughput (tonnes)	2019	19,602
	2018	20,821
	2017	16,875
	2016	11,236
	2015	6,480
Licensed capacity	20,000 – conditioned (condition 15 of P0962.11) (69,999 - EA capacity)	
Permit number	104496	
Type of waste accepted	Hhold/Ind/Com	
Planning policy designations	Secondary Employment Area	


Site Name	East Hall Farm Inert Landfill	
Borough	Havering	
Site address	East Hall Farm, New Road, Wennington, Rainham, Essex, RM13 9DS,	
OS grid reference	TQ5396681591	
Site size (ha)	4.875	
Location map	 <p>© Crown copyright. All rights reserved Licence number – 100019280 (2021)</p>	
Site operator	Brett Aggregates Limited	
Type of facility	L05 : Inert LF	
Throughput (tonnes)	2019	109,488
	2018	9,729
	2017	0
	2016	0
	2015	0
Licensed capacity	-	
Permit number	403322	
Type of waste accepted	CDE	
Planning policy designations	Minerals Safeguarding Area, Metropolitan Green Belt, Thames Chase Community Forest	


Site Name	Ecotech London Ltd	
Borough	Havering	
Site address	Unit 4b, Marsh Way, Fairview Ind Estate, Rainham RM13 8UH	
OS grid reference	TQ5082881533	
Site size (ha)	0.815	
Location map	 <p>© Crown copyright. All rights reserved Licence number – 100019280 (2021)</p>	
Site operator	Ecotech London Ltd	
Type of facility	S0803 : HCI Waste TS + treatment	
Throughput (tonnes)	2019	0
	2018	0
	2017	0
	2016	3,980
	2015	15,957
Licensed capacity	75,000	
Permit number	BB3200FF (80734)	
Type of waste accepted	Hhold/Ind/Com	
Planning policy designations	Strategic Industrial Location	


Site Name	Excel Waste Management Limited	
Borough	Havering	
Site address	Unit 5 Denver Site, Ferry Lane, Rainham, Essex, RM13 9BU,	
OS grid reference	TQ5183581783	
Site size (ha)	0.87	
Location map	 <p>© Crown copyright. All rights reserved Licence number – 100019280 (2021)</p>	
Site operator	Excel Waste Management Limited	
Type of facility	A16 : Physical Treatment Facility	
Throughput (tonnes)	2019	7
	2018	46,435
	2017	21,510
	2016	0
	2015	0
Licensed capacity	100,000	
Permit number	102157	
Type of waste accepted	Hhold/Ind/Com, Inert/C+D	
Planning policy designations	Strategic Industrial Location	


Site Name	Ferry Lane South WTF	
Borough	Havering	
Site address	24 Salamons Way, Ferry Lane South, Rainham, Essex, RM13 9UL,	
OS grid reference	TQ5118681416	
Site size (ha)	0.221	
Location map	 <p>© Crown copyright. All rights reserved Licence number – 100019280 (2021)</p>	
Site operator	Adler & Allan Limited	
Type of facility	TR3 : Haz Waste Transfer	
Throughput (tonnes)	2019	12,797
	2018	13,925
	2017	7,587
	2016	10,430
	2015	14,409
Licensed capacity	4,100	
Permit number	BP3934MQ (80669)	
Type of waste accepted	All	
Planning policy designations	Strategic Industrial Location	


Site Name	Frog Island Waste Management Facility	
Borough	Havering	
Site address	Frog Island Waste Management Facility, Creek Way, Rainham, Essex, RM13 8EN,	
OS grid reference	TQ5096781092	
Site size (ha)	0.393	
Location map	 <p>© Crown copyright. All rights reserved Licence number – 100019280 (2021)</p>	
Site operator	Renewi UK Services Limited (previously Shanks Waste Management Limited)	
Type of facility	T03 : Other Biological Treatment installation (MBT)	
Throughput (tonnes)	2019	192,056
	2018	209,500
	2017	226,567
	2016	237,623
	2015	213,553
Licensed capacity	387,000	
Permit number	ZP3533BS (402250)	
Type of waste accepted	Hhold/Ind/Com	
Planning policy designations	Strategic Industrial Location, Protected Wharf	


Site Name	G & S Waste Recycling	
Borough	Havering	
Site address	Albright Ind Est, Unit 7 Ferry Lane, Rainham, Essex, RM13 9BU,	
OS grid reference	TQ5165482000	
Site size (ha)	0.423	
Location map	 <p>© Crown copyright. All rights reserved Licence number – 100019280 (2021)</p>	
Site operator	G & S Waste Management Limited	
Type of facility	S0801 : HCI Waste Transfer Station	
Throughput (tonnes)	2019	10,326
	2018	8,907
	2017	7,135
	2016	3,429
	2015	1,448
Licensed capacity	75,000	
Permit number	401607	
Type of waste accepted	Hhold/Ind/Com, CDE	
Planning policy designations	Strategic Industrial Location, Site Specific Allocations – Channel Tunnel Rail Link Safeguard	


Site Name	Gerpins Lane Reuse & Recycling Centre	
Borough	Havering	
Site address	Civic Amenity Site, Gerpins Lane, Upminster, Essex, RM14 2XR,	
OS grid reference	TQ5536284288	
Site size (ha)	0.711	
Location map	 <p>The map shows a site boundary outlined in red, situated along Gerpins Lane. A building footprint is visible within the boundary, labeled 'WB'. The surrounding area is green, indicating vegetation or undeveloped land.</p>	
	© Crown copyright. All rights reserved Licence number – 100019280 (2021)	
Site operator	Renewi U K Services Limited (ELWA)	
Type of facility	A13 : Household Waste Amenity Site	
Throughput (tonnes)	2019	20,548
	2018	21,893
	2017	12,096
	2016	16,211
	2015	25,376
Licensed capacity	115,500	
Permit number	80090	
Type of waste accepted	Hhold/Ind/Com	
Planning policy designations	Minerals Safeguarding Area, Metropolitan Green Belt, Thames Chase Community Forest	


Site Name	Kilnbridge Construction Services	
Borough	Havering	
Site address	Land At, York Road, Willoughby Drive, Rainham, Essex, RM13 7SS,	
OS grid reference	TQ5097284239	
Site size (ha)	0.316	
Location map	 <p>© Crown copyright. All rights reserved Licence number – 100019280 (2021)</p>	
Site operator	Kilnbridge Construction Services Ltd	
Type of facility	A11 : Household, Commercial & Industrial Waste Transfer Stn	
Throughput (tonnes)	2019	33,081
	2018	38,777
	2017	39,372
	2016	40,454
	2015	48,895
Licensed capacity	100,310	
Permit number	80625	
Type of waste accepted	All	
Planning policy designations	Metropolitan Green Belt	


Site Name	P Craven	
Borough	Havering	
Site address	(land between), 5/7 Salamons Way, Rainham, Essex, RM13 9UL,	
OS grid reference	TQ5127781435	
Site size (ha)	0.122	
Location map	 <p>© Crown copyright. All rights reserved Licence number – 100019280 (2021)</p>	
Site operator	Craven Peter	
Type of facility	A11 : Household, Commercial & Industrial Waste Transfer Stn	
Throughput (tonnes)	2019	2,270
	2018	2,622
	2017	3,035
	2016	2,959
	2015	2,994
Licensed capacity	2,610	
Permit number	80088	
Type of waste accepted	Hhold/Ind/Com	
Planning policy designations	Strategic Industrial Location	


Site Name	Pier Metals	
Borough	Havering	
Site address	Albright Industrial Estate, Unit 7 Ferry Lane, Rainham, Essex, RM13 9BU,	
OS grid reference	TQ5161781990	
Site size (ha)	0.216	
Location map	 <p>© Crown copyright. All rights reserved Licence number – 100019280 (2021)</p>	
Site operator	Christopher Terrence Wakefield & Albert Alexander Wakefield	
Type of facility	A19 : Metal Recycling Site (Vehicle Dismantler)	
Throughput (tonnes)	2019	428
	2018	870
	2017	890
	2016	495
	2015	460
Licensed capacity	2,499	
Permit number	80705	
Type of waste accepted	Hazardous	
Planning policy designations	Strategic Industrial Location, Site Specific Allocation – Channel Tunnel Rail Link Safeguard	


Site Name	Pinch Restoration (Little Gerpins 2 Landfill)	
Borough	Havering	
Site address	Gerpins Lane, Rainham, Essex, RM14 2XR,	
OS grid reference	TQ 55200 83600	
Site size (ha)	12.214	
Location map	 <p>© Crown copyright. All rights reserved Licence number – 100019280 (2021)</p>	
Site operator	Ingrebourne Valley Limited	
Type of facility	A25 : Deposit of waste to land as a recovery operation	
Throughput (tonnes)	2019	247,042
	2018	276,408
	2017	146,675
	2016	159,320
	2015	19,393
Licensed capacity	355,999	
Permit number	403032	
Type of waste accepted	CDE	
Planning policy designations	Minerals Safeguarding Area, Metropolitan Green Belt, Thames Chase Community Forest	


Site Name	Rainham Clinical Treatment Centre	
Borough	Havering	
Site address	Unit 21, Barlow Way, Rainham, Essex, RM13 8BT,	
OS grid reference	TQ5100281757	
Site size (ha)	0.387	
Location map	 <p>© Crown copyright. All rights reserved Licence number – 100019280 (2021)</p>	
Site operator	G W Butler Limited	
Type of facility	S0825 : Clinical Waste Transfer Station + treatment	
Throughput (tonnes)	2019	0
	2018	10,832
	2017	14,553
	2016	12,849
	2015	7,476
Licensed capacity	29,999	
Permit number	LP3432TS (EP3597LU) (101162)	
Type of waste accepted	Hhold/Ind/Com, Haz	
Planning policy designations	Strategic Industrial Location	


Site Name	Rainham Ezystore Ltd	
Borough	Havering	
Site address	RM13 9UL	
OS grid reference	TQ5129081570	
Site size (ha)	1.05	
Location map	 <p>© Crown copyright. All rights reserved Licence number – 100019280 (2021)</p>	
Site operator	Rainham Ezystore Limited	
Type of facility	S0823 : WEEE treatment facility	
Throughput (tonnes)	2019	0
	2018	0
	2017	0
	2016	0.26
	2015	0
Licensed capacity	74999	
Permit number	YP3797EJ (102861)	
Type of waste accepted	Hazardous	
Planning policy designations	Strategic Industrial Location	


Site Name	Rainham IBA Facility	
Borough	Havering	
Site address	Coldharbour Lane, Off Ferry Lane, Rainham RM13 9DA	
OS grid reference	TQ5253779313	
Site size (ha)	1.259	
Location map	 <p>© Crown copyright. All rights reserved Licence number – 100019280 (2021)</p>	
Site operator	Ballast Phoenix Ltd	
Type of facility	A15 : Material Recycling Treatment Facility	
Throughput (tonnes)	2019	0
	2018	0
	2017	0
	2016	56,197
	2015	0
Licensed capacity	100,000	
Permit number	CP3132WN (103320)	
Type of waste accepted	Hhold/Ind/Com	
Planning policy designations	London Riverside Conservation Park	


Site Name	Rainham Jetty Transfer Station (Veolia)	
Borough	Havering	
Site address	Rainham Landfill, Coldharbour Lane, Rainham, Essex, RM13 9BJ,	
OS grid reference	TQ5170379019	
Site size (ha)	0.753	
Location map	 <p>© Crown copyright. All rights reserved Licence number – 100019280 (2021)</p>	
Site operator	Veolia E S Cleanaway (UK) Ltd	
Type of facility	A11 : Household, Commercial & Industrial Waste T Stn	
Throughput (tonnes)	2019	0
	2018	0
	2017	39,836
	2016	20,765
	2015	62,878
Licensed capacity	234,000	
Permit number	RP3095EY (100154)	
Type of waste accepted	CDE	
Planning policy designations	Site of Importance for Nature Conservation (SINC)	


Site Name	Rainham Landfill (Veolia)	
Borough	Havering	
Site address	Coldharbour Lane, Rainham, Essex, RM13 9DA,	
OS grid reference	TQ525795	
Site size (ha)	3.759	
Location map	 <p>© Crown copyright. All rights reserved Licence number – 100019280 (2021)</p>	
Site operator	Veolia ES Landfill Ltd	
Type of facility	L04 : Non Hazardous LF	
Throughput (tonnes)	2019	951,183
	2018	859,667
	2017	939,544
	2016	1,216,139
	2015	868,689
Licensed capacity	150,000	
Permit number	EP3136GK (402681)	
Type of waste accepted	All	
Planning policy designations	London Riverside Conservation Park	


Site Name	Rainham MRF (Veolia)	
Borough	Havering	
Site address	Coldharbour Lane, Off Ferry Lane, Rainham, Essex, RM13 9DA,	
OS grid reference	TQ5257679036	
Site size (ha)	1.844	
Location map	 <p>© Crown copyright. All rights reserved Licence number – 100019280 (2021)</p>	
Site operator	Veolia E S Cleanaway (UK) Ltd	
Type of facility	A15 : Material Recycling Treatment Facility	
Throughput (tonnes)	2019	150,759
	2018	138,295
	2017	136,641
	2016	137,028
	2015	118,991
Licensed capacity	5,248 [sic]	
Permit number	80704	
Type of waste accepted	Hhold/Ind/Com	
Planning policy designations	London Riverside Conservation Park	


Site Name	Rainham Recycling Facility	
Borough	Havering	
Site address	Launders Lanes, Rainham, Essex, RM13 9GJ,	
OS grid reference	TQ5510482787	
Site size (ha)	3.584	
Location map	 <p>© Crown copyright. All rights reserved Licence number – 100019280 (2021)</p>	
Site operator	Brett Aggregates Limited	
Type of facility	SR2010 No12 : Treatment of waste to produce soil <75,000 tpy	
Throughput (tonnes)	2019	66,312
	2018	0
	2017	0
	2016	0
	2015	7,846
Licensed capacity	75,000	
Permit number	401196	
Type of waste accepted	CDE	
Planning policy designations	Minerals Safeguarding Area, Metropolitan Green Belt, Thames Chase Community Forest, Site of Importance for Nature Conservation (SINC), Rainham Quarry Community Woodland	


Site Name	Randalls Car Dismantlers	
Borough	Havering	
Site address	2 Oaks, Broxhill Road, Romford, Essex, RM4 1QJ,	
OS grid reference	TQ5284893163	
Site size (ha)	0.706	
Location map	 <p>© Crown copyright. All rights reserved Licence number – 100019280 (2021)</p>	
Site operator	Randall John	
Type of facility	SR2011 No3 : Vehicle Depollution Facility <5000 tps	
Throughput (tonnes)	2019	600
	2018	282
	2017	230
	2016	-
	2015	-
Licensed capacity	2,499	
Permit number	80758	
Type of waste accepted	Hazardous	
Planning policy designations	Metropolitan Green Belt, Site of Importance for Nature Conservation (Borough), Havering Ridge Area of Special Character	

Site Name	S Walsh & Son (Frog Island)	
Borough	Havering	
Site address	Frog Island, Ferry Lane South, Rainham, Essex, RM13 9YH,	
OS grid reference	TQ5122580875	
Site size (ha)	2.778	
Location map	 <p>© Crown copyright. All rights reserved Licence number – 100019280 (2021)</p>	
Site operator	S Walsh & Son Limited	
Type of facility	A16 : Physical Treatment Facility	
Throughput (tonnes)	2019	190,620
	2018	98,476
	2017	101,953
	2016	56,592
	2015	0
Licensed capacity	209,000	
Permit number	403185	
Type of waste accepted	CDE	
Planning policy designations	Strategic Industrial Location	

Site Name	Silt Lagoons, Rainham and Wennington Marshes - EPR/EP3035JG	
Borough	Havering	
Site address	Silt Lagoons, Rainham and Wennington Marshes, Cold Harbour Lane, Rainham, Essex, RM13 9YQ	
OS grid reference	TQ5266080568	
Site size (ha)	15.187	
Location map	 <p>© Crown copyright. All rights reserved Licence number – 100019280 (2021)</p>	
Site operator	Land & Water Remediation Limited (previously Port of London Authority)	
Type of facility	Disposal of waste by Landfill	
Throughput (tonnes)	2019	298,394
	2018	53,152
	2017	33,741
	2016	12,272
	2015	0
Licensed capacity	No information available	
Permit number	EP3035JG	
Type of waste accepted	CDE	
Planning policy designations	Site of Special Scientific Interest (SSSI), Site of Importance for Nature Conservation (Metropolitan), London Riverside Conservation Area	

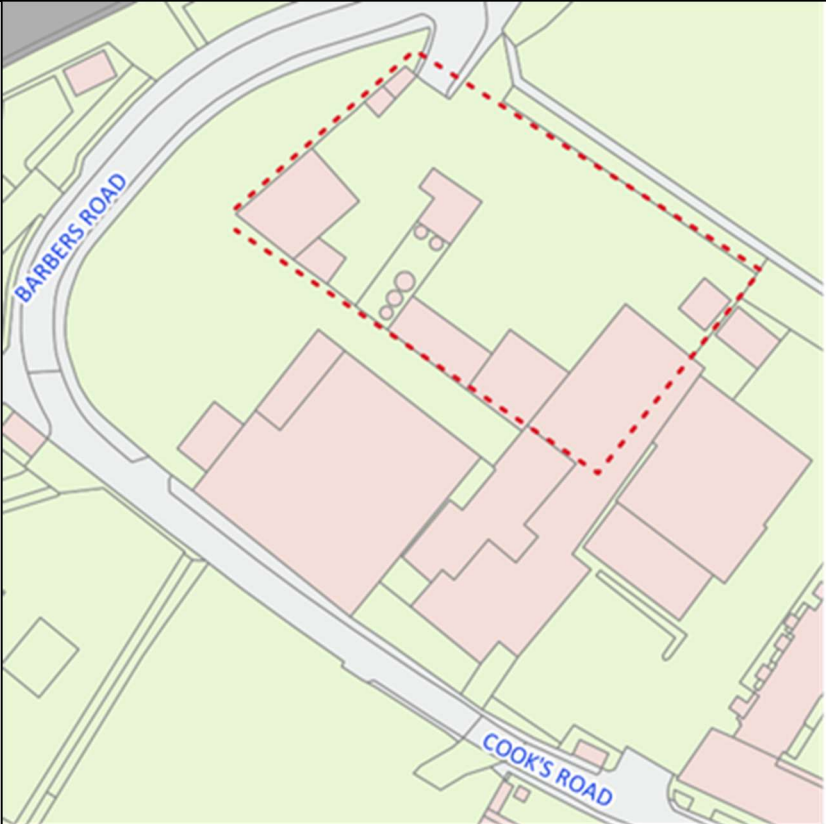
Site Name	Unit 3 & 4 (Alan Gowing)	
Borough	Havering	
Site address	Unit 3 & 4 RM14 3PA	
OS grid reference	TQ5973286994	
Site size (ha)	0.486	
Location map	 <p>© Crown copyright. All rights reserved Licence number – 100019280 (2021)</p>	
Site operator	Alan Gowing	
Type of facility	S1214 : Metal recycling, vehicle storage, depollution	
Throughput (tonnes)	2019	0
	2018	0
	2017	0
	2016	0
	2015	39.71
Licensed capacity	30,000	
Permit number	BB3002GC (400999)	
Type of waste accepted	Hhold/Ind/Com	
Planning policy designations	Metropolitan Green Belt, Thames Chase Community Forest Certificate of Lawfulness for the existing use as a car dismantling operation - PP not required 2010	


Site Name	Vauxcentre Ltd	
Borough	Havering	
Site address	Vauxcentre Ltd, Tonbridge Road, Harold Hill, Romford, Essex, RM3 8BF,	
OS grid reference	TQ5388391388	
Site size (ha)	0.115	
Location map	 <p>© Crown copyright. All rights reserved Licence number – 100019280 (2021)</p>	
Site operator	Vauxcentre Ltd	
Type of facility	A19 : Metal Recycling Site (Vehicle Dismantler)	
Throughput (tonnes)	2019	21
	2018	35
	2017	57
	2016	39
	2015	95
Licensed capacity	2,499	
Permit number	80783	
Type of waste accepted	Hhold/Ind/Com	
Planning policy designations	Strategic Industrial Location	


Site Name	Veolia Inert Soils Coldharbour Lane	
Borough	Havering	
Site address	Coldharbour Lane, Off Ferry Lane, Rainham RM13 9DA	
OS grid reference	TQ51918023	
Site size (ha)	7.417	
Location map	 <p>© Crown copyright. All rights reserved Licence number – 100019280 (2021)</p>	
Site operator	Veolia E S Landfill Ltd	
Type of facility	A16 : Physical Treatment Facility	
Throughput (tonnes)	2019	0
	2018	73,118
	2017	63,522
	2016	112,673
	2015	128,082
Licensed capacity	400,000	
Permit number	MP3393EA (80768)	
Type of waste accepted	CDE	
Planning policy designations	London Riverside Conservation Area	


3 NEWHAM


Barbers Road Facility / Regional Waste Recycling (Commercial) Ltd
Brewsters, Dock Road
Bywaters Recycling And Recovery Centre
Connolley's Yard / Jighand
Vacant Site (previously Dock Road Recycling Facility)
Docklands Waste Recycling, Dock Road
Drum Distribution Services U K Ltd
G & B Compressor Hire, Dock Road
G B N Services Ltd, Canning Town Depot
Harrow Green - Silvertown Recycling Centre
I O D Skip Hire Ltd
Jenkins Lane Reuse and Recycling Centre
Jenkins Lane Waste Management Facility
LCM Scrap Company Ltd
Marshgate Sidings / D B Cargo / S Walsh & Son Limited
Mayer Parry, Bidder Street
Vacant Land (previously Mc Gee Asbestos Removal)
Mohawk Wharf Recycling Facility
P M C Soil Solutions Soil Management Facility
Recycled Material Supplies
Remet Canning Town, Cody Road
Thames Wharf
Vulcan Wharf
Williams Environmental WTS, Silvertown


Site Name	Barbers Road Facility	
Borough	Newham	
Site address	12 Barbers Road, Stratford, E15 2PH	
OS grid reference	TQ3778483379	
Site size (ha)	0.547	
Location map	 <p>© Crown copyright. All rights reserved. Licence number– 100019280 (2021)</p>	
Site operator	Regional Waste Recycling (Commercial) Ltd	
Type of facility	T03 : Other Biological Treatment installation	
Throughput (tonnes)	2019	95,217
	2018	107,005
	2017	83,940
	2016	80,475
	2015	28,909
Licensed capacity	150,000	
Permit number	TP3637WL (80107)	
Type of waste accepted	LACW/C&I	
Planning policy designations	Pudding Mill Site Allocation (SA4.3), Crossrail Safeguarding	


Site Name	Brewsters, Dock Road	
Borough	Newham	
Site address	Thames Wharf, Dock Road, Silvertown, London, E16 1AF,	
OS grid reference	TQ 39735 80531	
Site size (ha)	0.811	
Location map	 <p>© Crown copyright. All rights reserved. Licence number– 100019280 (2021)</p>	
Site operator	Brewsters Waste Management Ltd	
Type of facility	A11 : Household, Commercial & Industrial Waste Transfer Stn	
Throughput (tonnes)	2019	58,598
	2018	60,402
	2017	89,778
	2016	89,588
	2015	51,543
Licensed capacity	275,000	
Permit number	80781	
Type of waste accepted	Hhold/Ind/Com, CDE	
Planning policy designations	Strategic Site S08 (Thames Wharf), Silvertown Tunnel Safeguarding, SIL (Subject to Managed Release) Permission / Status notes: permission expired in 2019 (17/02052/FUL)	


Site Name	Bywaters Recycling and Recovery Centre	
Borough	Newham	
Site address	Unit J Prologis Park, Twelvetrees Crescent, Bow, London, E3 3JG,	
OS grid reference	TQ 38416 82253	
Site size (ha)	3.247	
Location map	 <p>© Crown copyright. All rights reserved. Licence number– 100019280 (2021)</p>	
Site operator	Bywaters (Leyton) Ltd	
Type of facility	A9 : Special Waste Transfer Station	
Throughput (tonnes)	2019	146,227
	2018	146,363
	2017	163,695
	2016	158,582
	2015	146,441
Licensed capacity	650,000	
Permit number	80744	
Type of waste accepted	All	
Planning policy designations	Employment Hub E4 (Cody Road – Prologis), SIL (British Gas Site/Cody Road)	


Site Name	Connolley's Yard / Jighand	
Borough	Newham	
Site address	Connolley's Yard, Unit 5c Thames Road, London, E16 2EZ,	
OS grid reference	TQ 41696 79887	
Site size (ha)	0.615	
Location map	 <p>© Crown copyright. All rights reserved. Licence number– 100019280 (2021)</p>	
Site operator	Connolley Metals Limited	
Type of facility	S1514 No 14: 75kte Metal Recycling Site	
Throughput (tonnes)	2019	29,505
	2018	19,327
	2017	0
	2016	0
	2015	26,707
Licensed capacity	74,999	
Permit number	404493	
Type of waste accepted	Hhold/Ind/Com, CDE	
Planning policy designations	Strategic Site S23 (Connaught Riverside), Employment Hub E3 (Thameside East), SIL (Subject to Managed Release)	

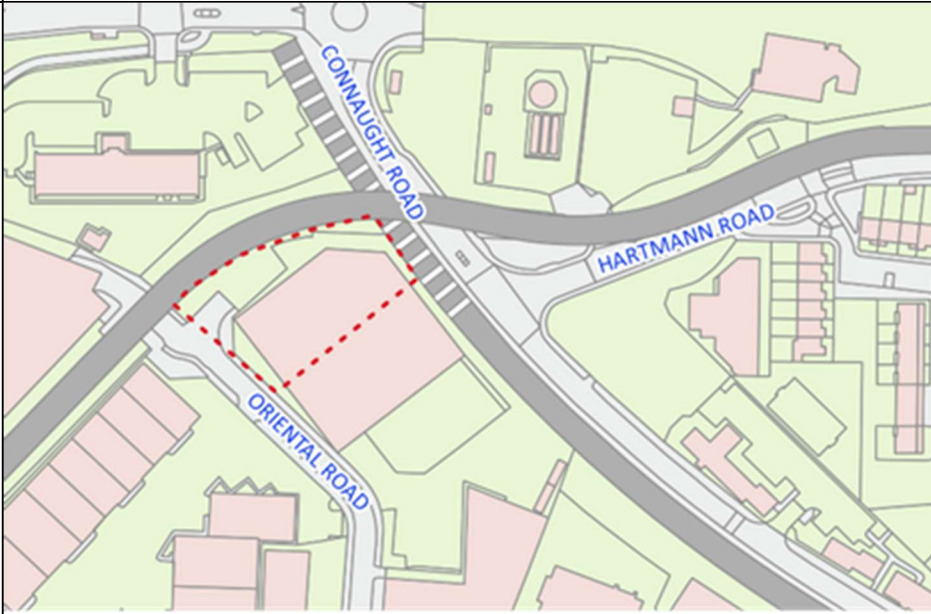
Site Name	Vacant Land (previously Dock Road Recycling Facility)	
Borough	Newham	
Site address	Unit 1 Thames Wharf, Dock Road, London E16 1AF	
OS grid reference	TQ3983080595	
Site size (ha)	0.73	
Location map	 <p>© Crown copyright. All rights reserved. Licence number– 100019280 (2021)</p>	
Site operator	Mc Gee Group Ltd	
Type of facility	N/A	
Throughput (tonnes)	2019	0
	2018	0
	2017	0
	2016	107,085
	2015	98,565
Licensed capacity	N/A	
Permit number	104693 - Surrendered	
Type of waste accepted	N/A	
Planning policy designations	Strategic Site S08 (Thames Wharf), Silvertown Tunnel Safeguarding, SIL (Subject to Managed Release) Temporary permission has expired	


Site Name	Docklands Waste Recycling, Dock Road	
Borough	Newham	
Site address	Thames Wharf, Dock Road, Silvertown, London E16 1AF	
OS grid reference	TQ3981480463	
Site size (ha)	0.811	
Location map	 <p>© Crown copyright. All rights reserved. Licence number– 100019280 (2021)</p>	
Site operator	Docklands Waste Recycling Ltd	
Type of facility	A11 : Household, Commercial & Industrial Waste T Stn	
Throughput (tonnes)	2019	0
	2018	0
	2017	0
	2016	51,377
	2015	98,326
Licensed capacity		
Permit number	UP3593EX (80784) - revoked	
Type of waste accepted	Hhold/Ind/Com, CDE	
Planning policy designations	Strategic Site S08 (Thames Wharf), Silvertown Tunnel Safeguarding, SIL (Subject to Managed Release) Permission / Status notes: 19/01962/VAR permission extended operation to 31st July 2024	


Site Name	Drum Distribution Services U K Ltd	
Borough	Newham	
Site address	Unit 3, Charles Street, Silvertown, London E16 2BY	
OS grid reference	TQ4142380280	
Site size (ha)	0.432	
Location map	 <p>© Crown copyright. All rights reserved. Licence number– 100019280 (2021)</p>	
Site operator	Drum Distribution Services U K Ltd	
Type of facility	A9 : Hazardous Waste Transfer Station	
Throughput (tonnes)	2019	998
	2018	1,073
	2017	1,097
	2016	1,128
	2015	1,279
Licensed capacity	4,999	
Permit number	80152	
Type of waste accepted	Hazardous	
Planning policy designations	Strategic Site S21 (Silvertown Quays) Site is due to close in 2027/28 as part of an extant outline planning permission 14/01605/OUT	


Site Name	G & B Compressor Hire, Dock Road	
Borough	Newham	
Site address	Unit 2 Thames Wharf, Dock Road, Silvertown, London, E16 4AF,	
OS grid reference	TQ 39699 80580	
Site size (ha)	0.34	
Location map	 <p>© Crown copyright. All rights reserved. Licence number– 100019280 (2021)</p>	
Site operator	G & B Compressor Hire Ltd	
Type of facility	A11 : Household, Commercial & Industrial Waste Transfer Stn	
Throughput (tonnes)	2019	50,940
	2018	52,320
	2017	60,480
	2016	57,860
	2015	66,300
Licensed capacity	57,200	
Permit number	80780	
Type of waste accepted	Hhold/Ind/Com, CDE	
Planning policy designations	Strategic Site S08 (Thames Wharf), Silvertown Tunnel Safeguarding, SIL (Subject to Managed Release) Permission / Status notes: 19/01963/VAR permission extended operation to 31st July 2024	

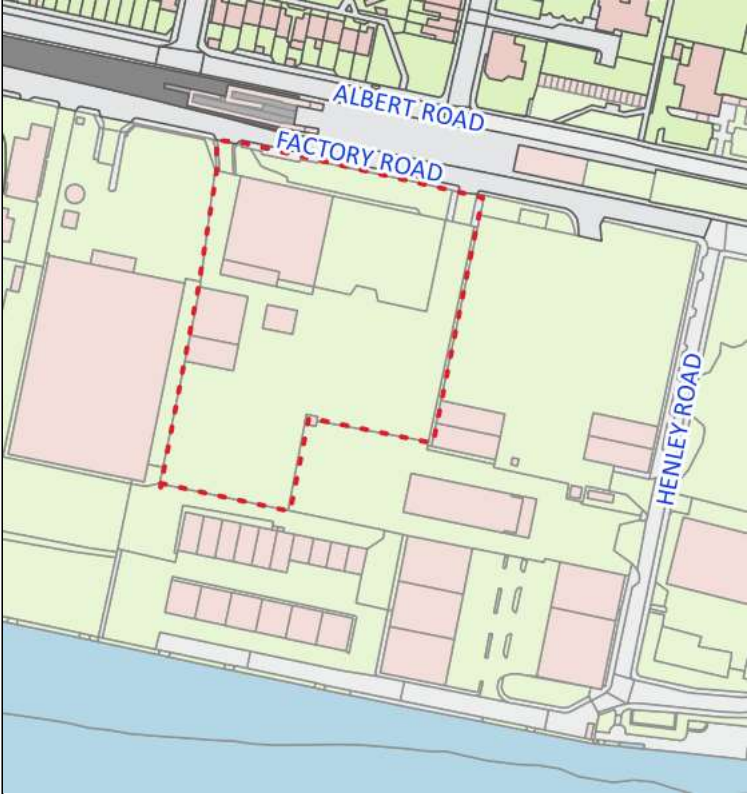
Site Name	G B N Services Ltd, Canning Town Depot (formerly Orion)	
Borough	Newham	
Site address	Canning Town Depot, 11a Cody Road Business Centre, South Crescent, Canning T, London, E16 4TL,	
OS grid reference	TQ 38785 81905	
Site size (ha)	0.597	
Location map	 <p>© Crown copyright. All rights reserved. Licence number– 100019280 (2021)</p>	
Site operator	G B N Services Limited	
Type of facility	A16 : Physical Treatment Facility	
Throughput (tonnes)	2019	17,004
	2018	15,782
	2017	48,010
	2016	41,334
	2015	39,679
Licensed capacity	149,999	
Permit number	401256	
Type of waste accepted	CDE	
Planning policy designations	Employment Hub E8 (Canning Town), SIL (British Gas/Cody Road)	


Site Name	Harrow Green - Silvertown Recycling Centre	
Borough	Newham	
Site address	Silvertown Recycling Centre, 2 Oriental Road, London, E16 2BZ,	
OS grid reference	TQ 41821 80243	
Site size (ha)	0.271	
Location map	 <p>© Crown copyright. All rights reserved. Licence number– 100019280 (2021)</p>	
Site operator	Harrow Green Ltd	
Type of facility	A16 : Physical Treatment Facility	
Throughput (tonnes)	2019	24
	2018	54
	2017	66
	2016	132
	2015	278
Licensed capacity	4,000	
Permit number	103540	
Type of waste accepted	Hhold/Ind/Com	
Planning policy designations	Strategic Site S23 (Connaught Riverside), Local Industrial Location (St Marks Industrial Estate), Employment Hub (E03), SIL (Subject to Managed Release)	


Site Name	I O D Skip Hire Ltd	
Borough	Newham	
Site address	32 Stephenson Street, Canning Town, London, E16 4SA,	
OS grid reference	TQ 39132 81838	
Site size (ha)	0.536	
Location map	 <p>© Crown copyright. All rights reserved. Licence number– 100019280 (2021)</p>	
Site operator	IOD Skip Hire Ltd	
Type of facility	A11 : Household, Commercial & Industrial Waste Transfer Stn	
Throughput (tonnes)	2019	32,600
	2018	36,027
	2017	43,952
	2016	53,308
	2015	60,549
Licensed capacity	350,000	
Permit number	80515	
Type of waste accepted	Hhold/Ind/Com, CDE	
Planning policy designations	Employment Hub E8 (Canning Town), Local Mixed Use Area (Bidder Street)	


Site Name	Jenkins Lane Reuse and Recycling Centre	
Borough	Newham	
Site address	Jenkins Lane Reuse And Recycling Centre, Jenkins Lane, Barking, Essex, IG11 0AD,	
OS grid reference	TQ 44051 82596	
Site size (ha)	3.382	
Location map	 <p>© Crown copyright. All rights reserved. Licence number– 100019280 (2021)</p>	
Site operator	Renewi U K Services Limited	
Type of facility	A13 : Household Waste Amenity Site	
Throughput (tonnes)	2019	40,577
	2018	36,975
	2017	31,051
	2016	28,148
	2015	26,939
Licensed capacity	244,000	
Permit number	80679	
Type of waste accepted	Hhold/Ind/Com	
Planning policy designations	Joint Waste Plan Safeguarded Site 2012 (Schedule 1), Employment Hub E1 (Beckton), SIL (Beckton Riverside)	


Site Name	Jenkins Lane Waste Management Facility	
Borough	Newham	
Site address	Jenkins Lane, Barking, Essex IG11 7BG IG11 0AD	
OS grid reference	TQ44218273 TQ4416882626	
Site size (ha)	3.382	
Location map	 <p>© Crown copyright. All rights reserved. Licence number– 100019280 (2021)</p>	
Site operator	Renewi UK Services Limited (previously Shanks Waste Management Limited)	
Type of facility	T03 : Other Biological Treatment installation (MBT)	
Throughput (tonnes)	2019	208,808
	2018	190,432
	2017	221,446
	2016	220,338
	2015	207,402
Licensed capacity	110,000	336,3110
Permit number	WP3433BY (402249) (80122)	
Type of waste accepted	Hhold/Ind/Com	
Planning policy designations	Joint Waste Plan Safeguarded Site 2012 (Schedule 1), Employment Hub E1 (Beckton), SIL (Beckton Riverside)	


Site Name	LCM Scrap Company Ltd	
Borough	Newham	
Site address	LCM Scrap Company Ltd, Standard Industrial Estate, London, E16 2EJ	
OS grid reference	TQ 42879 79887	
Site size (ha)	0.51	
Location map	 <p>© Crown copyright. All rights reserved. Licence number– 100019280 (2021)</p>	
Site operator	LCM Scrap Company Ltd	
Type of facility	S1502 No 3: MRS + WEEE Treatment Facility - <75ktpa	
Throughput (tonnes)	2019	57,271
	2018	0
	2017	0
	2016	0
	2015	0
Licensed capacity	TBC	
Permit number	120031	
Type of waste accepted	Hhold/Ind/Com, CDE	
Planning policy designations	SIL (Thameside East), Employment Hub E3 (Thameside East)	


Site Name	Marshgate Sidings / D B Cargo / S Walsh & Son			
Borough	Newham			
Site address	Marshgate Sidings, Pudding Mill Lane, Bow, London, E15 2PJ,			
OS grid reference	TQ3761183599	TQ3769183595		
Site size (ha)	6.34			
Location map	 <p>© Crown copyright. All rights reserved. Licence number– 100019280 (2021)</p>			
Site operator	D B Cargo (UK) Limited (previously D B Schenker Rail (UK) Limited)	S Walsh & Son Limited		
Type of facility	A16 : Physical Treatment Facility	A14 : Transfer Station taking Non-Biodegradable Wastes		
Throughput (tonnes)	2019	231,359	2019	181,298
	2018	432,069	2018	16,805
	2017	440,899	2017	0
	2016	257,437	2016	0
	2015	175,355	2015	0
Licensed capacity	350,000			
Permit number	100245	403089		
Type of waste accepted	CDE			
Planning policy designations	Safeguarded Rail Sites, Site Allocation Bow Goods Yard, Strategic Industrial Land			


Site Name	Mayer Parry, Bidder Street	
Borough	Newham	
Site address	Mayer Parry Recycling Ltd, 29 Bidder Street, Canning Town, London, E16 4SZ,	
OS grid reference	TQ 39075 81665	
Site size (ha)	1.9ha	
Location map	 <p>© Crown copyright. All rights reserved. Licence number– 100019280 (2021)</p>	
Site operator	Mayer Parry Recycling Ltd	
Type of facility	A20 : Metal Recycling Site (mixed MRS's)	
Throughput (tonnes)	2019	91,602
	2018	96,281
	2017	106,721
	2016	108,476
	2015	119,279
Licensed capacity	150,000	
Permit number	80125	
Type of waste accepted	Hhold/Ind/Com	
Planning policy designations	Employment Hub E8 (Canning Town), Local Mixed Use Area (Bidder Street)	


Site Name	Vacant Land (previously Mc Gee Asbestos Removal)	
Borough	Newham	
Site address	Site 1 Thames Wharf, Dock Road, Silvertown, London, E16 1AF,	
OS grid reference	TQ 39799 80624	
Site size (ha)	0.301	
Location map	 <p>© Crown copyright. All rights reserved. Licence number– 100019280 (2021)</p>	
Site operator	McGee Asbestos Removal Limited	
Type of facility	N/A	
Throughput (tonnes)	2019	0
	2018	16
	2017	16
	2016	30
	2015	17
Licensed capacity	3,650	
Permit number	EP3192SA (101049)	
Type of waste accepted	Hazardous	
Planning policy designations	Strategic Site S08 (Thames Wharf), Silvertown Tunnel Safeguarding, SIL (Subject to Managed Release) Permission / Status notes: Cleared Land, temporary permission has expired	


Site Name	Metro (London G B) Limited	
Borough	Newham	
Site address	12 Bradfield Road, London, E16 2AX,	
OS grid reference	TQ 40441 79933	
Site size (ha)	2.158	
Location map	 <p>© Crown copyright. All rights reserved. Licence number– 100019280 (2021)</p>	
Site operator	Metro (London GB) Limited	
Type of facility	SR2010 No12 : Treatment of waste to produce soil <75,000 tpy	
Throughput (tonnes)	2019	20,710
	2018	9,550
	2017	0
	2016	0
	2015	0
Licensed capacity	74,999	
Permit number	404673	
Type of waste accepted	CDE	
Planning policy designations	Strategic Site S20 (Lyle Park West), SIL (Subject to Managed Release) Temporary permission expires in 2024.	


Site Name	Mohawk Wharf Recycling Facility	
Borough	Newham,	
Site address	Bradfield Road, Silvertown, London E16 2AX	
OS grid reference	TQ4039179796	
Site size (ha)	1.097	
Location map	 <p>© Crown copyright. All rights reserved. Licence number– 100019280 (2021)</p>	
Site operator	Keltbray AWS Limited	
Type of facility	T03 : Other Biological Treatment installation	
Throughput (tonnes)	2019	35,064
	2018	53,118
	2017	96,444
	2016	99,973
	2015	141,486
Licensed capacity	25,000	
Permit number	AP3539NB	
Type of waste accepted	CDE	
Planning policy designations	Strategic Site S20 (Lyle Park West), SIL (Subject to Managed Release) Permission until November 2021	


Site Name	P M C Soil Solutions Soil Management Facility	
Borough	Newham	
Site address	Soil Management Facility, Bidder Street, Canning Town, London, E16 4SH,	
OS grid reference	TQ 39135 81539	
Site size (ha)	1.499	
Location map	 <p>© Crown copyright. All rights reserved. Licence number– 100019280 (2021)</p>	
Site operator	P M C Soil Solutions Ltd	
Type of facility	S0906 : Inert and excavation WTS with treatment	
Throughput (tonnes)	2019	12,065
	2018	1,691
	2017	0
	2016	0
	2015	0
Licensed capacity	N/A	
Permit number	404568	
Type of waste accepted	CDE	
Planning policy designations	Strategic Site S12 (Canning Town Riverside), Employment Hub E8 (Canning Town)	

Site Name	Recycled Material Supplies	
Borough	Newham	
Site address	Sunshine Wharf, Bradfield Road, Silvertown, London E16 2AX	
OS grid reference	TQ4051179913	
Site size (ha)	2.158	
Location map	 <p>© Crown copyright. All rights reserved. Licence number– 100019280 (2021)</p>	
Site operator	Recycled Material Supplies Ltd	
Type of facility	A16 : Physical Treatment Facility	
Throughput (tonnes)	2019	199,089
	2018	193,850
	2017	82,100
	2016	180,390
	2015	182,111
Licensed capacity	350,000	
Permit number	104575	
Type of waste accepted	CDE	
Planning policy designations	Strategic Site S20 (Lyle Park West), SIL (Subject to Managed Release), Proposed Conditional Safeguarded Wharf Release Permission until 2024	

Site Name	Remet Canning Town, Cody Road	
Borough	Newham	
Site address	9a Cody Business Centre, South Crescent, London, E16 4TL,	
OS grid reference	TQ3859582018	
Site size (ha)	0.607	
Location map	 <p>© Crown copyright. All rights reserved. Licence number– 100019280 (2021)</p>	
Site operator	The Remet Company Limited	
Type of facility	A20 : Metal Recycling Site (mixed MRS's)	
Throughput (tonnes)	2019	71,162
	2018	75,248
	2017	67,212
	2016	64,604
	2015	63,199
Licensed capacity	74,999	
Permit number	80115	
Type of waste accepted	CDE	
Planning policy designations	Employment Hub E4 (Cody Road – Prologis), SIL (British Gas Site/Cody Road), Joint Waste Plan Safeguarded Sites (Remet Canning Town, Cody Road)	

Site Name	Thames Wharf	
Borough	Newham	
Site address	Thames Wharf, Dock Road, Silvertown, London, E16 1AF,	
OS grid reference	TQ 39791 80427	
Site size (ha)	1.181	
Location map	 <p>© Crown copyright. All rights reserved. Licence number– 100019280 (2021)</p>	
Site operator	Keltbray Environmental Ltd	
Type of facility	TS : Temporary storage installation	
Throughput (tonnes)	2019	387,170
	2018	0
	2017	0
	2016	71,784
	2015	103,526
Licensed capacity	112,500 Facility re-locating to with permit for 250,000 tpa	
Permit number	HP3533DH (100813)	
Type of waste accepted	CDE	
Planning policy designations	Strategic Site S08 (Thames Wharf), Silvertown Tunnel Safeguarding, SIL (Subject to Managed Release), Proposed Conditional Safeguarded Wharf Release Permission / status notes: Permission has expired (see 17/01822/FUL) Facility re-locating to Plaistow Wharf, North Woolwich Road, London, E16 2AB with permit for 250,000 tpa	

Site Name	Vulcan Wharf (City Oils)	
Borough	Newham	
Site address	Vulcan Wharf, Cooks Road, London, E15 2PW,	
OS grid reference	TQ 37862 83194	
Site size (ha)	0.145	
Location map	 <p>© Crown copyright. All rights reserved. Licence number– 100019280 (2021)</p>	
Site operator	City Oils Limited	
Type of facility	A16 : Physical Treatment Facility	
Throughput (tonnes)	2019	0
	2018	1,434
	2017	1,682
	2016	0
	2015	6,283
Licensed capacity	10,000	
Permit number	SP3330NY (402491)	
Type of waste accepted	Hhold/Ind/Com	
Planning policy designations	Site allocation SA4.3 (Pudding Mill), Other Industrial Location	

Site Name	Williams Environmental WTS, Silvertown	
Borough	Newham	
Site address	Williams Environmental Management, Unit 3 Charles Street, Silvertown, London, E16 2BY,	
OS grid reference	TQ4144080282	
Site size (ha)	0.398	
Location map	 <p>© Crown copyright. All rights reserved. Licence number– 100019280 (2021)</p>	
Site operator	Williams Environmental Management Limited	
Type of facility	Temporary storage of hazardous waste	
Throughput (tonnes)	2019	1,998
	2018	1,992
	2017	2,654
	2016	5,400
	2015	2,640
Licensed capacity	25,000	
Permit number	WP3336SA (80752)	
Type of waste accepted	All	
Planning policy designations	Strategic Site S21 (Silvertown Quays) Site is due to close in 2027/28 as part of an extant outline planning permission 14/01605/OUT	

4 REDBRIDGE

Chigwell Road Reuse and Recycling Centre

Dial - A - Spare Ltd

GB Macks / GB Skip Hire


Ilford Recycling Centre

Kwik Body Works Ltd


Ley Street Depot

LM Metals


Rentokil Woodford Service Centre


Site Name	Chigwell Road Reuse and Recycling Centre	
Borough	Redbridge	
Site address	Reuse And Recycling Centre, Chigwell Road, Woodford, Essex, IG8 8PP	
OS grid reference	TQ4155090810	
Site size (ha)	0.487	
Location map	 <p>© Crown copyright. All rights reserved. Licence number– 100019280 (2021)</p>	
Site operator	Renewi U K Services Limited	
Type of facility	A13 : Household Waste Amenity Site (Transfer)	
Throughput (tonnes)	2019	15,792
	2018	13,251
	2017	13,222
	2016	15,281
	2015	21,003
Licensed capacity	28,600	
Permit number	80106	
Type of waste accepted	LACW	
Planning policy designations	Flood Zone 3a – High Probability Environment Agency Flood Zone 2 – Medium Probability Environment Agency Flood Zone 3 – High Probability Environment Agency Surface Water Flood Extent Submission Waste DPD Safeguard Facility 80106 Archaeological Priority Area (Tier 3) – River Roding Green Belt – Roding Valley Park and surrounding Green Belt Sites of Importance for Nature Conservation ZOI – SAC Mitigation Strategy 0-3km Heat Network Priority Area Article 4 Direction Borough Wide for HMOs Council Owned Land Churchfields Ward	


Neighbourhood CIL Area - West


Site Name	Dial - A - Spare	
Borough	Redbridge	
Site address	7 Juniper Road, Ilford, Essex, IG1 2EG	
OS grid reference	TQ4346786007	
Site size (ha)	0.077	
Location map	 <p>© Crown copyright. All rights reserved. Licence number– 100019280 (2021)</p>	
Site operator	Dial - A - Spare Ltd	
Type of facility	A19 : Metal Recycling Site (Vehicle Dismantler)	
Throughput (tonnes)	2019	35
	2018	148
	2017	245
	2016	201
	2015	126
Licensed capacity	2,499	
Permit number	80646	
Type of waste accepted	Hazardous	
Planning policy designations	Public Open Space Deficiency Flood Zone 3a – High Probability Flood Zone 3b – Functional Floodplain Archaeological Priority Area (Tier 3) – River Roding Sites of Importance for Nature Conservation ZOI - SAC Mitigation Strategy 3-6.2km Investment and Growth Area Environment Agency Flood Zone 2 – Medium Probability Environment Agency Flood Zone 3 – High Probability Environment Agency Surface Water Flood Extent Heat Network Priority Area Article 4 Direction Borough Wide for HMOs Crossrail Contribution Zone – Within 1km Loxford Ward	


Neighbourhood CIL Area - South


Site Name	GB Macks / GB Skip Hire	
Borough	Redbridge	
Site address	45-47 Roebuck Road, Hainault Ind Est, Ilford, Essex, IG6 3TU,	
OS grid reference	TQ4679291973	
Site size (ha)	0.214	
Location map	 <p>© Crown copyright. All rights reserved. Licence number- 100019280 (2021)</p>	
Site operator	G & B Compressor Hire Ltd	
Type of facility	A11: Household, Commercial & Industrial Waste Transfer Stn	
Throughput (tonnes)	2019	8,760
	2018	107
	2017	0
	2016	0
	2015	0
Licensed capacity	55,000	
Permit number	403565	
Type of waste accepted	CDE	
Planning policy designations	Strategic Industrial Location (SIL) Article 4 Direction Borough Wide for HMOs Article 4 Direction – Hainault Business Park ZOI - SAC Mitigation Strategy 3-6.2km Hainault Ward Neighbourhood CIL Area - North	

Site Name	Ilford Recycling Centre	
Borough	Redbridge	
Site address	Ilford Recycling Centre, 409 High Road, Ilford, Essex, IG1 1TH	
OS grid reference	TQ4452986829	
Site size (ha)	0.328	
Location map	 <p>© Crown copyright. All rights reserved. Licence number– 100019280 (2021)</p>	
Site operator	Renewi U K Services Limited	
Type of facility	A13: Household Waste Amenity Site (Transfer)	
Throughput (tonnes)	2019	12,804
	2018	12,763
	2017	12,954
	2016	13,477
	2015	13,686
Licensed capacity	19,552	
Permit number	80126	
Type of waste accepted	LACW	
Planning policy designations	Public Open Space Deficiency Council Owned Land Crossrail Contribution Zone – within 1km Submission Waste DPD Safeguard Facility – 80126 Archaeological Priority Area (Tier 2) – Roman Road Archaeological Priority Area (Tier 2) – Vicarage Lane Key Retail Parade ZOI - SAC Mitigation Strategy 3-6.2km Investment and Growth Area Article 4 Direction Borough Wide for HMOs Heat Network Priority Area Ilford Town Ward Neighbourhood CIL Area - South	

Site Name	Kwik Body Works	
Borough	Redbridge	
Site address	Units 5 & 6, 1a Wanstead Park Road, Ilford, Essex, IG1 3TG	
OS grid reference	TQ4316186387	
Site size (ha)	0.121	
Location map	 <p>© Crown copyright. All rights reserved. Licence number– 100019280 (2021)</p>	
Site operator	Kwik Body Works Ltd	
Type of facility	S0820: Vehicle depollution facility	
Throughput (tonnes)	2019	0
	2018	38
	2017	16
	2016	27
	2015	20
Licensed capacity	74,999	
Permit number	GP3294VU (101486)	
Type of waste accepted	Hazardous	
Planning policy designations	Public Open Space Deficiency Flood Zone 3a – High Probability Flood Zone 3b – Functional Floodplain Crossrail Contribution Zone – within 1km Public Sewer on Site Environment Agency Flood Zone 2 – Medium Probability Environment Agency Flood Zone 3 – High Probability Environment Agency Surface Water Flood Extent Archaeological Priority Area (Tier 3) – River Roding ZOI - SAC Mitigation Strategy 3-6.2km Investment and Growth Area Article 4 Direction Borough Wide for HMOs Heat Network Priority Area Valentines Ward Neighbourhood CIL Area - South	

Site Name	Ley Street Depot	
Borough	Redbridge	
Site address	Ley Street Depot, 531 Ley Street, Essex, IG2 7QZ,	
OS grid reference	TQ4438587740	
Site size (ha)	0.214	
Location map	 <p>© Crown copyright. All rights reserved. Licence number– 100019280 (2021)</p>	
Site operator	Redbridge London Borough Council	
Type of facility	A11: Household, Commercial & Industrial Waste Transfer Stn	
Throughput (tonnes)	2019	459
	2018	482
	2017	377
	2016	448
	2015	638
Licensed capacity	4,999	
Permit number	80095	
Type of waste accepted	LACW	
Planning policy designations	Perth Road Residential Precinct Public Sewer on Site Underground Railway Council Owned Land Public Open Space Deficiency Historic Waste Site Local Plan Opportunity Site ZOI - SAC Mitigation Strategy 3-6.2km Environment Agency Surface Water Flood Extent Article 4 Direction Borough Wide for HMOs Heat Network Priority Area Brownfield Register Site Newbury Ward Neighbourhood CIL Area - East	

Site Name	LM Metals	
Borough	Redbridge	
Site address	Unit U, Roebuck Road, Hainault Business Park, Pegasus Works IG6 3UF	
OS grid reference	TQ4697091868	
Site size (ha)	0.107	
Location map	 <p>© Crown copyright. All rights reserved. Licence number– 100019280 (2021)</p>	
Site operator	N R M Metal Recycling Limited	
Type of facility	S1518: Metal recycling, vehicle storage, depollution	
Throughput (tonnes)	2019	0
	2018	5,583
	2017	4,067
	2016	1,885
	2015	0
Licensed capacity	29,998	
Permit number	DB3905KA (403109)	
Type of waste accepted	Hazardous	
Planning policy designations	Strategic Industrial Location (SIL) ZOI - SAC Mitigation Strategy 3-6.2km Environment Agency Surface Water Flood Extent Article 4 Direction Borough Wide for HMOs Article 4 Direction – Hainault Business Park Hainault Ward Neighbourhood CIL Area - North	

Site Name	Rentokil Woodford Service Centre	
Borough	Redbridge	
Site address	Woodford Service Centre, Unit 5, The Orbital Centre, Southend Road, Woodford, Essex, IG8 8HH	
OS grid reference	TQ4173690051	
Site size (ha)	0.088	
Location map	 <p>© Crown copyright. All rights reserved. Licence number– 100019280 (2021)</p>	
Site operator	Rentokil Initial U K Ltd	
Type of facility	A12: Clinical Waste Transfer Station	
Throughput (tonnes)	2019	169
	2018	158
	2017	167
	2016	192
	2015	196
Licensed capacity	4,999	
Permit number	80161	
Type of waste accepted	LACW, C&I, Hazardous	
Planning policy designations	Historic Waste Site Strategic Industrial Location (SIL) Investment and Growth Area ZOI - SAC Mitigation Strategy 0-3km Environment Agency Surface Water Flood Extent Article 4 Direction Borough Wide for HMOs Clayhall Ward Neighbourhood CIL Area - North	

