




NOTES

Based upon the Ordnance Survey mapping with the permission of the controller of Her Majesty's Stationery Office - Crown copyright. Unauthorised reproduction may lead to prosecution or civil proceedings. LB Newham LA086517 1997.

- KEY:**
-  East Village residential parking zone boundary line
 -  East Village residential parking zone area
 -  Footpath



REV	DATE	DESCRIPTION	BY	CHKD
A	10/03/13	Footpaths Added		



CLIENT
LONDON BOROUGH
OF NEWHAM

PROJECT
East Village Residential Parking Zone

SUBJECT
Caton Map

CONTRACT NO.	NONE	DRAWN	LZ
SCALE	A1 @ N.T.S.	DESIGNED	LZ
DATE	01/10/12	CHECKED	NG
APPROVED	GC	DATE	01/10/12
PROJECT TITLE	East Village Residential Parking Zone		
DATE ISSUED	JUNE 2014		