




-  Special Area of Conservation (SAC)
-  0-3km
-  0-6.2km

See Local Plan site for guidance



Drawing No:	XX
Date:	21/03/2019
Scale:	1:40,000 @ A3
Drawn By:	BL

**Title: Epping Forest Mitigation Zones**

© Crown copyright and database rights 2017. You are permitted to use this data solely to enable you to respond to, or interact with, the organisation that provided you with the data. You are not permitted to copy, sub-licence, distribute or sell any of this data to third parties in any form.