













**KEY**

Existing

-  Green spaces
-  Main roads
-  Rail
-  Schools
-  Library
-  Existing one-way street
-  Cycle Superhighway 2 (Aldgate to Stratford)
-  Identified strategic cycle links

Proposed

-  Area boundary
-  Indicative modal filter location (Camera enforced)
-  New two-way street section
-  Entry & exit routes for motorised vehicles into corresponding colour coded area

New modal filter location

1. Manbey Grove